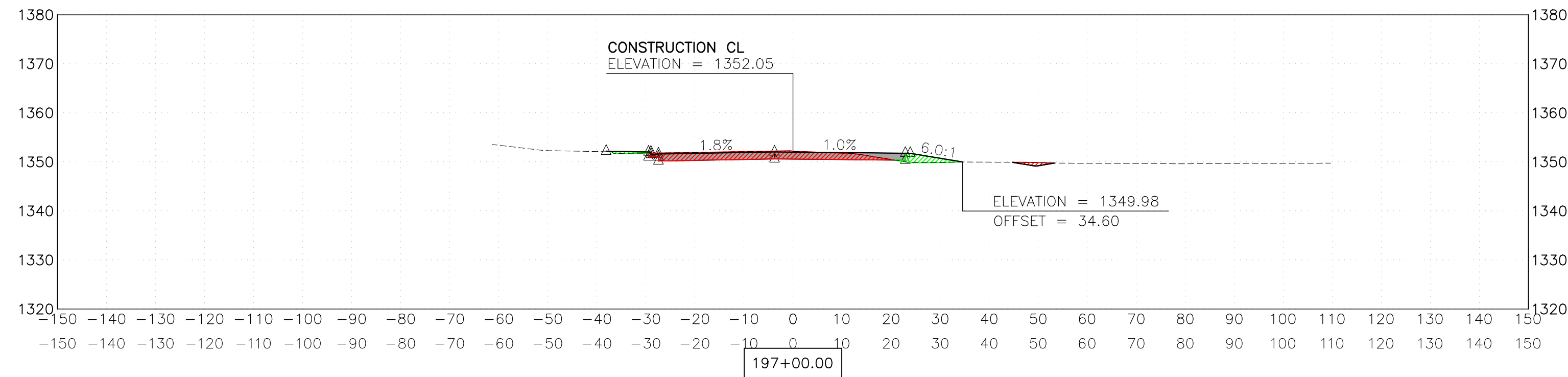
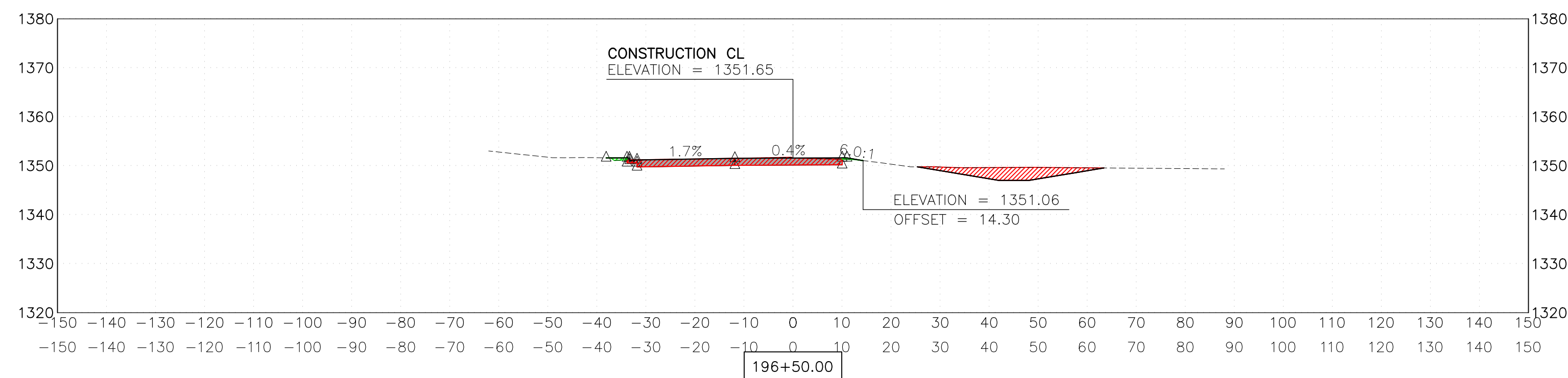


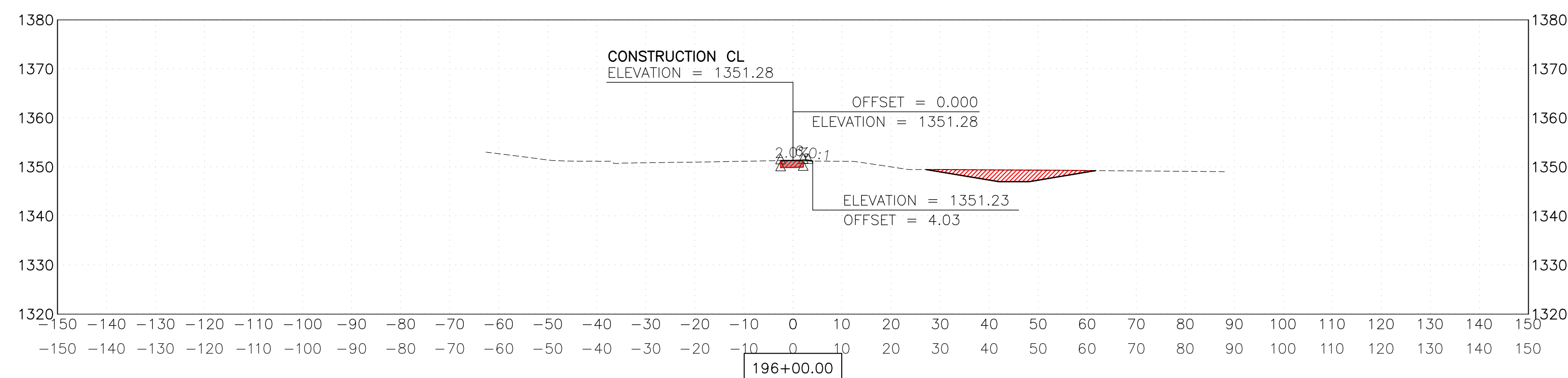
Material(s) at Station 197+50.00			
Material Name	Area (SF)	Volume (CY)	Cumulative Volume (CY)
Ground Removed	67.73	128.66	517.70
Ground Fill	28.24	40.21	58.36



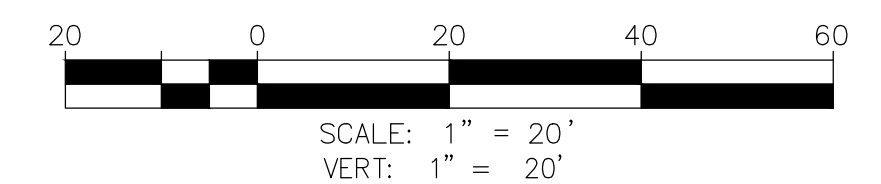
Material(s) at Station 197+00.00			
Material Name	Area (SF)	Volume (CY)	Cumulative Volume (CY)
Ground Removed	71.23	175.35	389.04
Ground Fill	15.19	15.90	18.15



Material(s) at Station 196+50.00			
Material Name	Area (SF)	Volume (CY)	Cumulative Volume (CY)
Ground Removed	118.15	160.26	213.69
Ground Fill	1.98	2.04	2.25



Material(s) at Station 196+00.00			
Material Name	Area (SF)	Volume (CY)	Cumulative Volume (CY)
Ground Removed	54.93	53.43	53.43
Ground Fill	0.22	0.21	0.21



Call at least two full working days before you begin excavation.
ARIZONA 811
 Arizona Blue Stake, Inc.
 Dial 8-1-1 or 1-800-STAKE-IT (782-5348)
 In Maricopa County: (602) 263-1100



NO.	REVISION	BY	APPR	DATE

	NAME	DATE
DESIGN	VLM	05/26
DRAWN	TG	05/26
CHECKED	DPF	05/26

CITY OF PEORIA
 ENGINEERING DEPARTMENT

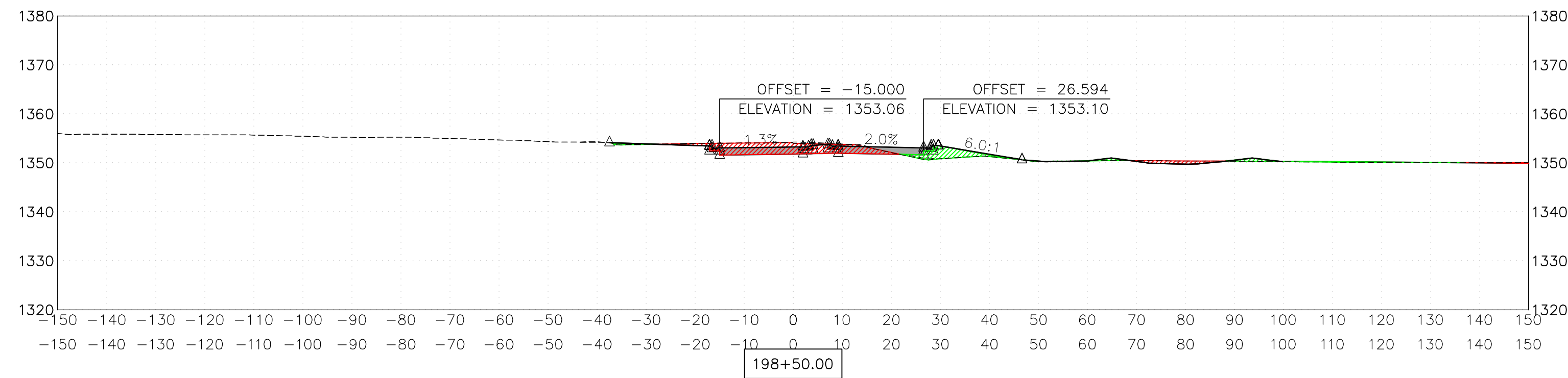
PRELIMINARY

DYSART ROAD
 CROSS SECTIONS

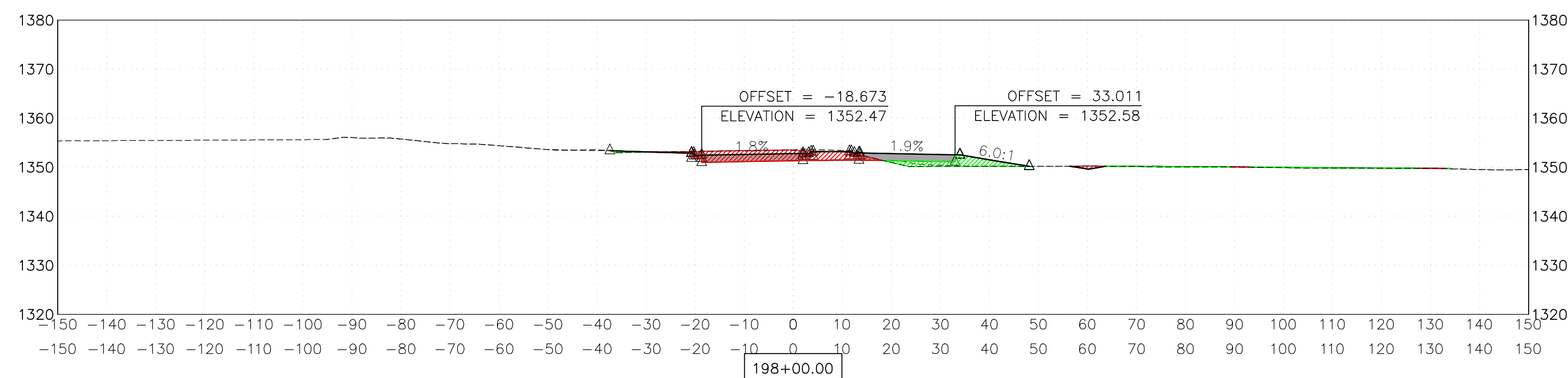
90%
 NOT FOR
 CONSTRUCTION
 OR RECORDING

JOMAX RD - DYSART RD TO 126TH DR

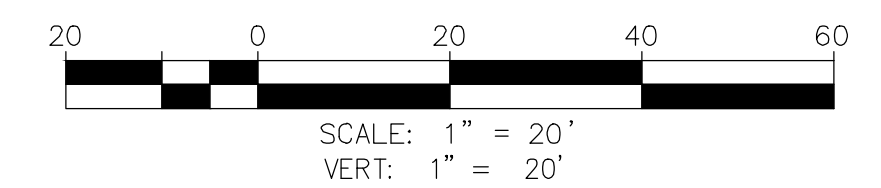
SHEET 1 OF 2



Material Name	Area (SF)	Volume (CY)	Cumulative Volume (CY)
Ground Removed	83.52	146.02	795.12
Ground Fill	35.86	67.16	185.62



Material Name	Area (SF)	Volume (CY)	Cumulative Volume (CY)
Ground Removed	74.18	131.40	649.10
Ground Fill	36.67	60.10	118.46



Call at least two full working days before you begin excavation.
ARIZONA 811
 Arizona Blue Stake, Inc.
 Dial 8-1-1 or 1-800-STAKE-IT (782-5348)
 In Maricopa County: (602) 263-1100



NO.	REVISION	BY	APPR	DATE

	NAME	DATE
DESIGN	VLM	05/26
DRAWN	TG	05/26
CHECKED	DPF	05/26

CITY OF PEORIA
ENGINEERING DEPARTMENT

DYSART ROAD
CROSS SECTIONS

JOMAX RD - DYSART RD TO 126TH DR

PRELIMINARY
90%
 NOT FOR CONSTRUCTION OR RECORDING

SHEET 2 OF 2