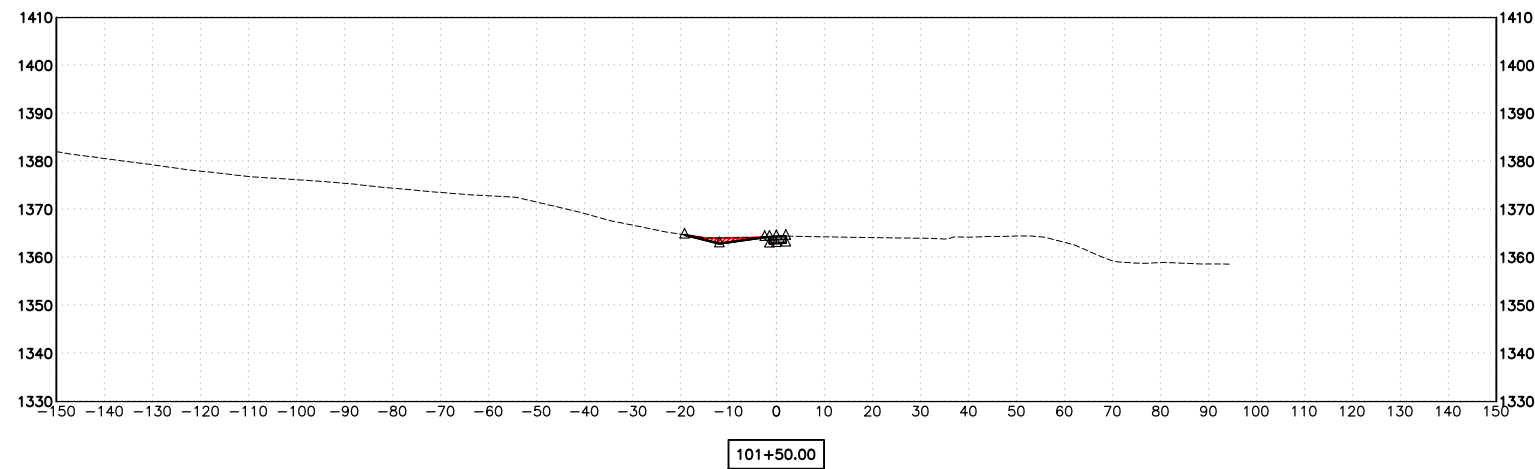
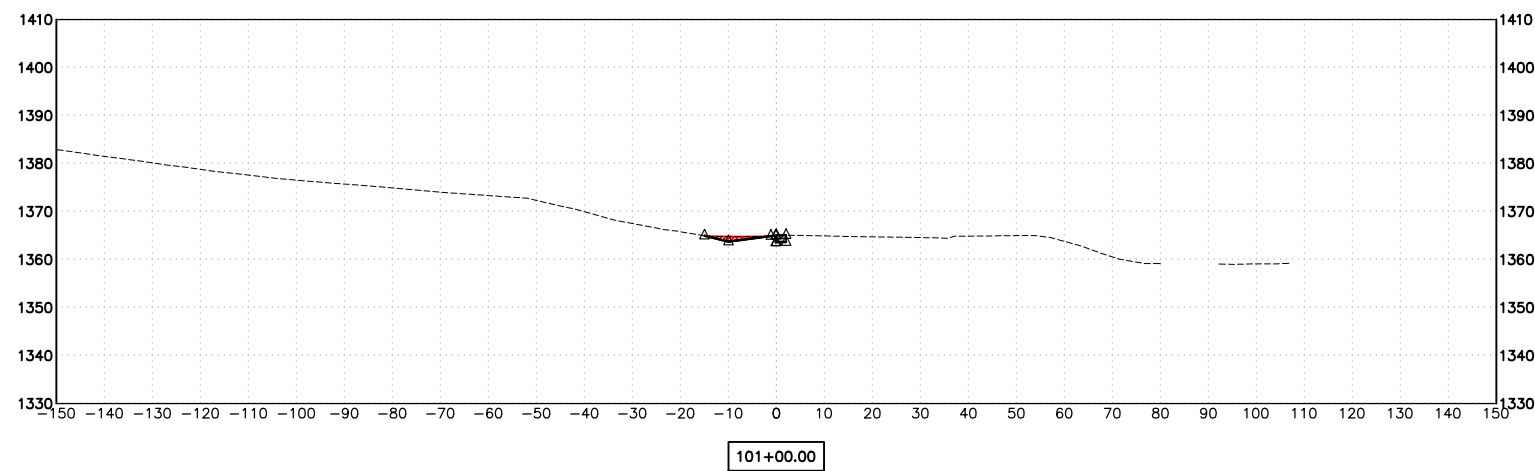


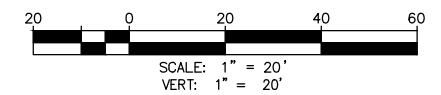
| Material(s) at Station 102+00.00 | | | |
|----------------------------------|-----------|-------------|------------------------|
| Material Name | Area (SF) | Volume (CY) | Cumulative Volume (CY) |
| Ground Removed | 16.79 | 27.95 | 53.79 |
| Ground Fill | 0.00 | 0.01 | 0.07 |



| Material(s) at Station 101+50.00 | | | |
|----------------------------------|-----------|-------------|------------------------|
| Material Name | Area (SF) | Volume (CY) | Cumulative Volume (CY) |
| Ground Removed | 13.40 | 21.49 | 25.84 |
| Ground Fill | 0.01 | 0.05 | 0.06 |

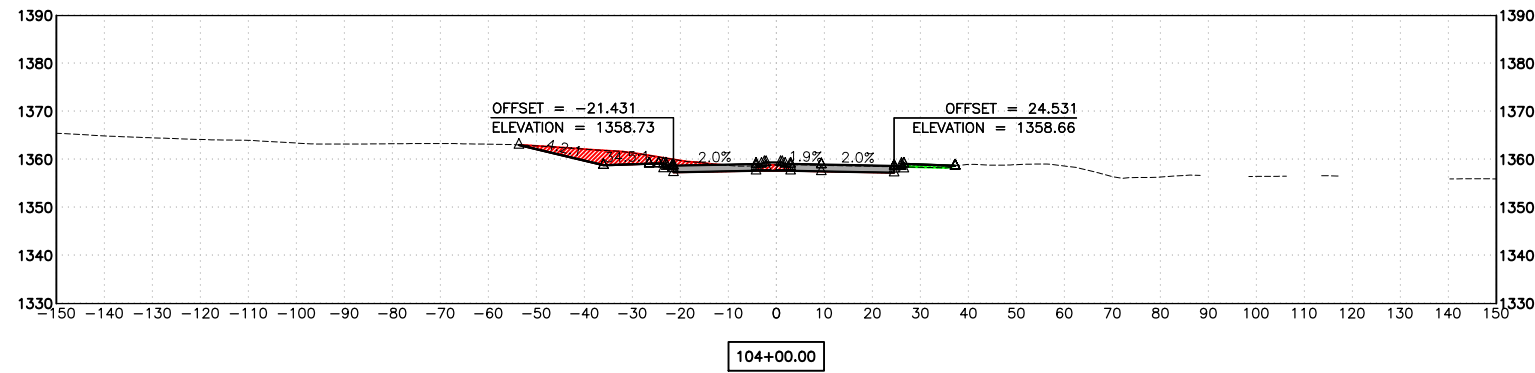


| Material(s) at Station 101+00.00 | | | |
|----------------------------------|-----------|-------------|------------------------|
| Material Name | Area (SF) | Volume (CY) | Cumulative Volume (CY) |
| Ground Removed | 9.81 | 4.35 | 4.35 |
| Ground Fill | 0.04 | 0.02 | 0.02 |

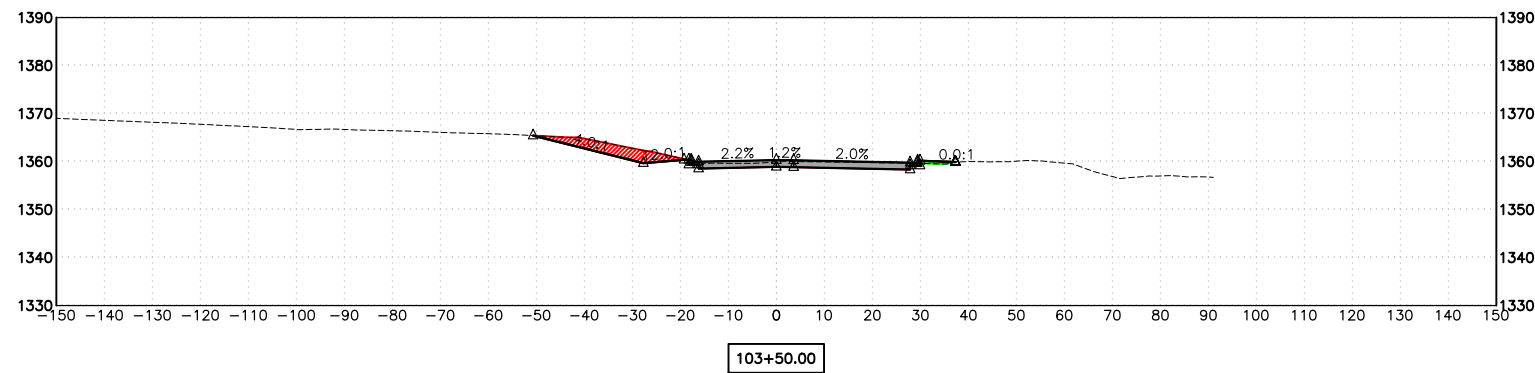


| NO. | REVISION | BY | APPR | DATE |
|-----|----------|----|------|------|
| | | | | |

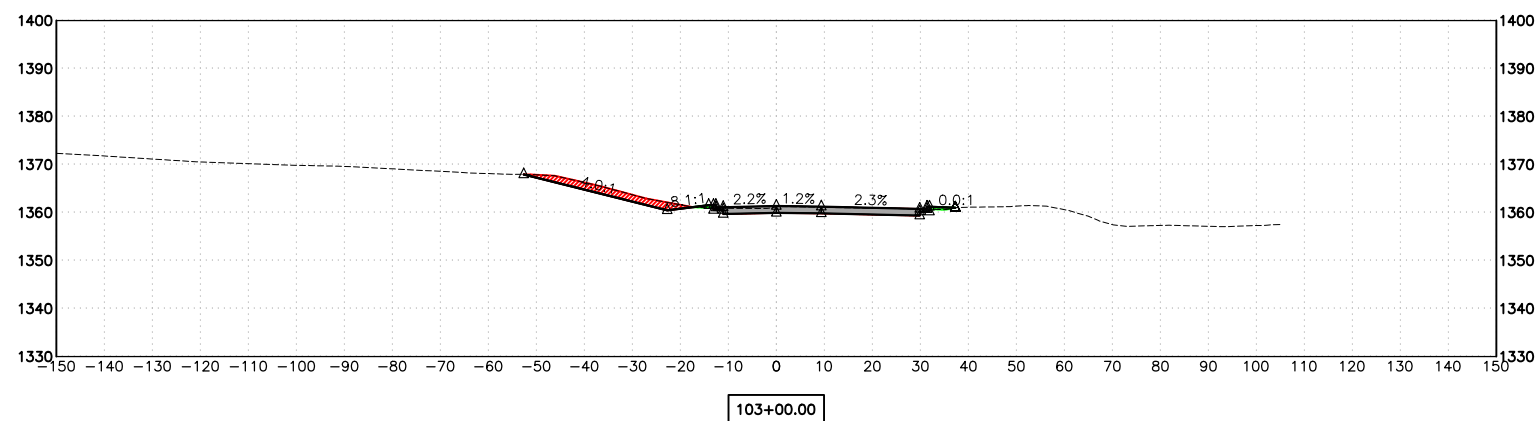
| | | | | |
|---------|-----|-------|---|--|
| DESIGN | VLM | 05/26 | CITY OF PEORIA ENGINEERING DEPARTMENT JOMAX ROAD CROSS SECTIONS JOMAX RD - DYSART RD TO 126TH DR | PRELIMINARY 90% NOT FOR CONSTRUCTION OR RECORDING SHEET 1 OF 22 |
| DRAWN | TG | 05/26 | | |
| CHECKED | DPF | 05/26 | | |
| | | | | |



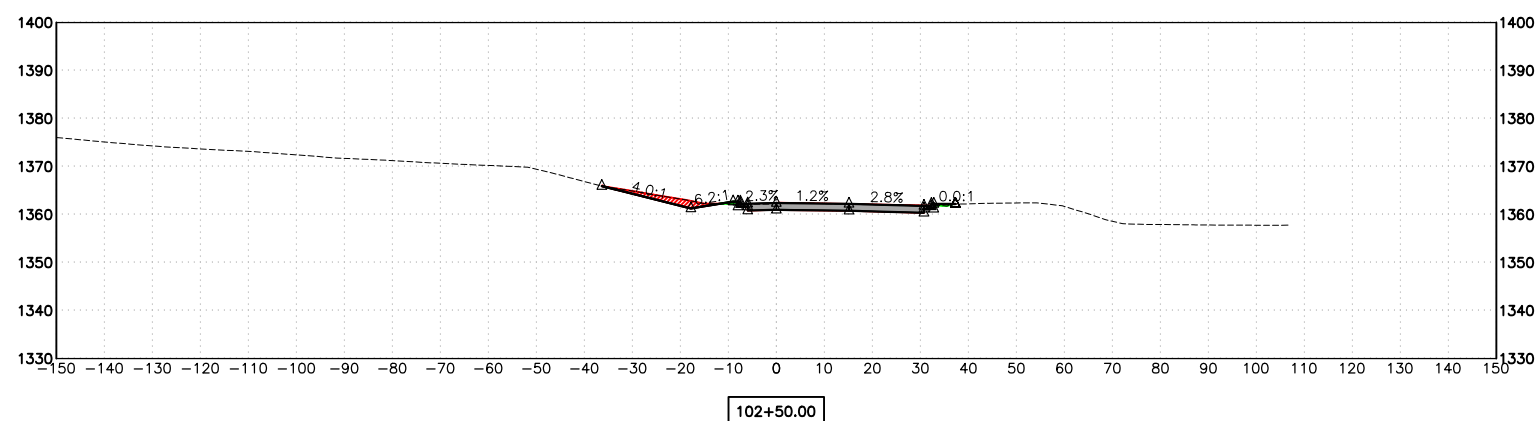
| Material(s) at Station 104+00.00 | | | |
|----------------------------------|-----------|-------------|------------------------|
| Material Name | Area (SF) | Volume (CY) | Cumulative Volume (CY) |
| Ground Removed | 124.49 | 212.47 | 693.10 |
| Ground Fill | 5.43 | 8.06 | 22.24 |



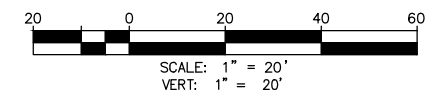
| Material(s) at Station 103+50.00 | | | |
|----------------------------------|-----------|-------------|------------------------|
| Material Name | Area (SF) | Volume (CY) | Cumulative Volume (CY) |
| Ground Removed | 104.98 | 186.60 | 480.62 |
| Ground Fill | 3.28 | 6.31 | 14.18 |



| Material(s) at Station 103+00.00 | | | |
|----------------------------------|-----------|-------------|------------------------|
| Material Name | Area (SF) | Volume (CY) | Cumulative Volume (CY) |
| Ground Removed | 96.55 | 157.04 | 294.02 |
| Ground Fill | 3.54 | 5.54 | 7.87 |



| Material(s) at Station 102+50.00 | | | |
|----------------------------------|-----------|-------------|------------------------|
| Material Name | Area (SF) | Volume (CY) | Cumulative Volume (CY) |
| Ground Removed | 73.05 | 83.19 | 136.98 |
| Ground Fill | 2.44 | 2.26 | 2.34 |



| NO. | REVISION | BY | APPR | DATE |
|-----|----------|----|------|------|
| | | | | |

| | NAME | DATE |
|---------|------|-------|
| DESIGN | VLM | 05/26 |
| DRAWN | TG | 05/26 |
| CHECKED | DPF | 05/26 |

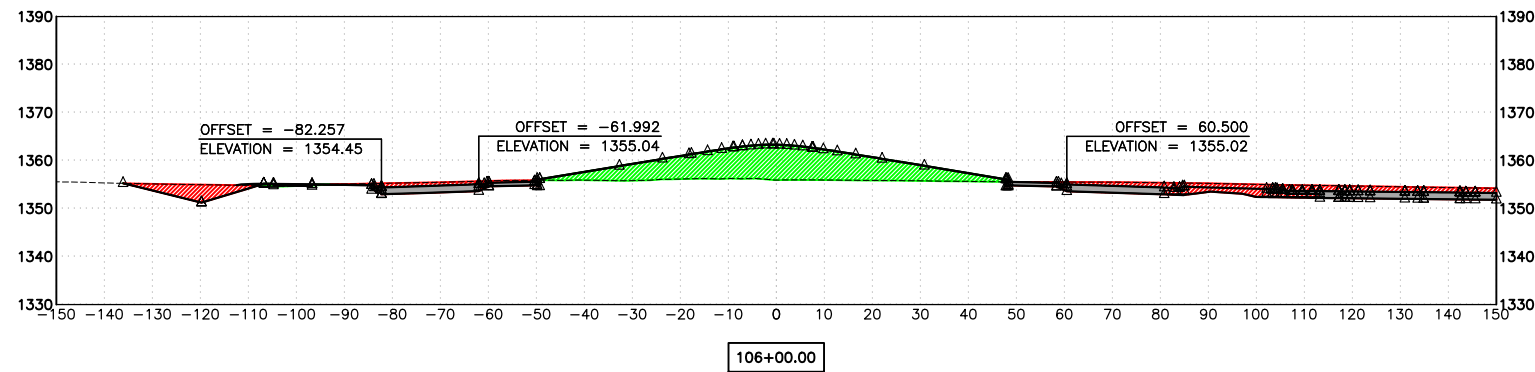
CITY OF PEORIA
ENGINEERING DEPARTMENT

**JOMAX ROAD
CROSS SECTIONS**

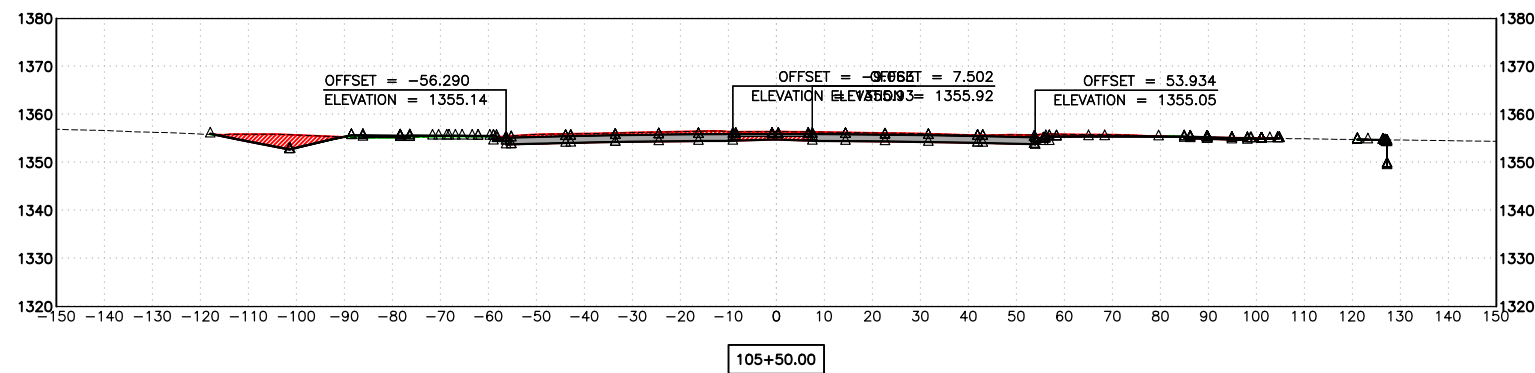
JOMAX RD - DYSART RD TO 126TH DR

PRELIMINARY
90%
NOT FOR
CONSTRUCTION
OR RECORDING

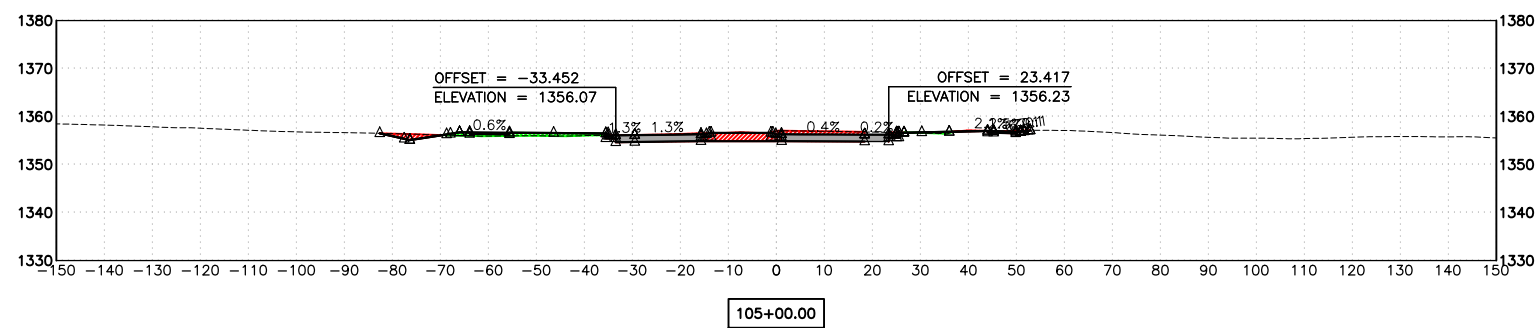
SHEET 2 OF 22



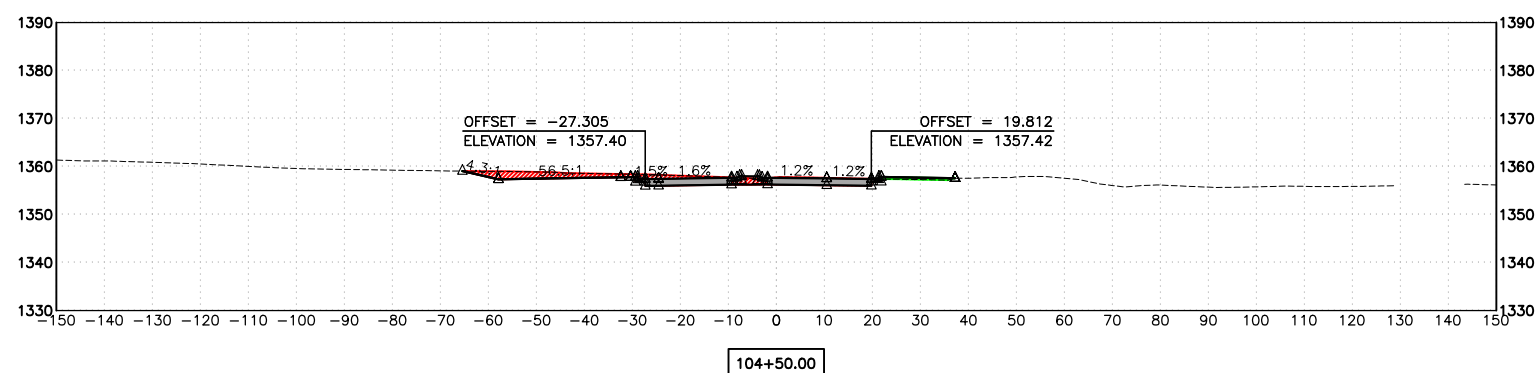
| Material(s) at Station 106+00.00 | | | |
|----------------------------------|-----------|-------------|------------------------|
| Material Name | Area (SF) | Volume (CY) | Cumulative Volume (CY) |
| Ground Removed | 339.02 | 558.47 | 2033.91 |
| Ground Fill | 402.68 | 377.71 | 455.82 |



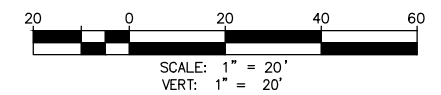
| Material(s) at Station 105+50.00 | | | |
|----------------------------------|-----------|-------------|------------------------|
| Material Name | Area (SF) | Volume (CY) | Cumulative Volume (CY) |
| Ground Removed | 264.13 | 344.62 | 1475.45 |
| Ground Fill | 5.24 | 22.51 | 78.11 |



| Material(s) at Station 105+00.00 | | | |
|----------------------------------|-----------|-------------|------------------------|
| Material Name | Area (SF) | Volume (CY) | Cumulative Volume (CY) |
| Ground Removed | 108.07 | 211.26 | 1130.83 |
| Ground Fill | 19.06 | 22.99 | 55.61 |



| Material(s) at Station 104+50.00 | | | |
|----------------------------------|-----------|-------------|------------------------|
| Material Name | Area (SF) | Volume (CY) | Cumulative Volume (CY) |
| Ground Removed | 120.10 | 226.47 | 919.57 |
| Ground Fill | 5.77 | 10.37 | 32.61 |



Call at least two full working days before you begin excavation.
ARIZONA 811
 Arizona Blue Stake, Inc.
 Dial 8-1-1 or 1-800-STAKE-IT (782-5348)
 In Maricopa County: (602) 263-1100



| NO. | REVISION | BY | APPR | DATE |
|-----|----------|----|------|------|
| | | | | |

| | NAME | DATE |
|---------|------|-------|
| DESIGN | VLM | 05/26 |
| DRAWN | TG | 05/26 |
| CHECKED | DPF | 05/26 |

TMLin

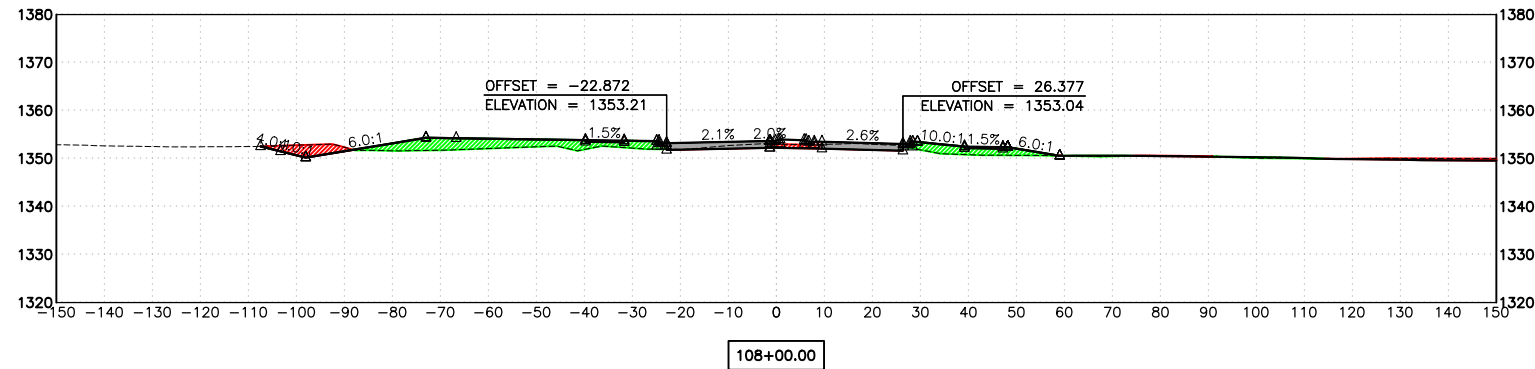
CITY OF PEORIA
ENGINEERING DEPARTMENT

**JOMAX ROAD
CROSS SECTIONS**

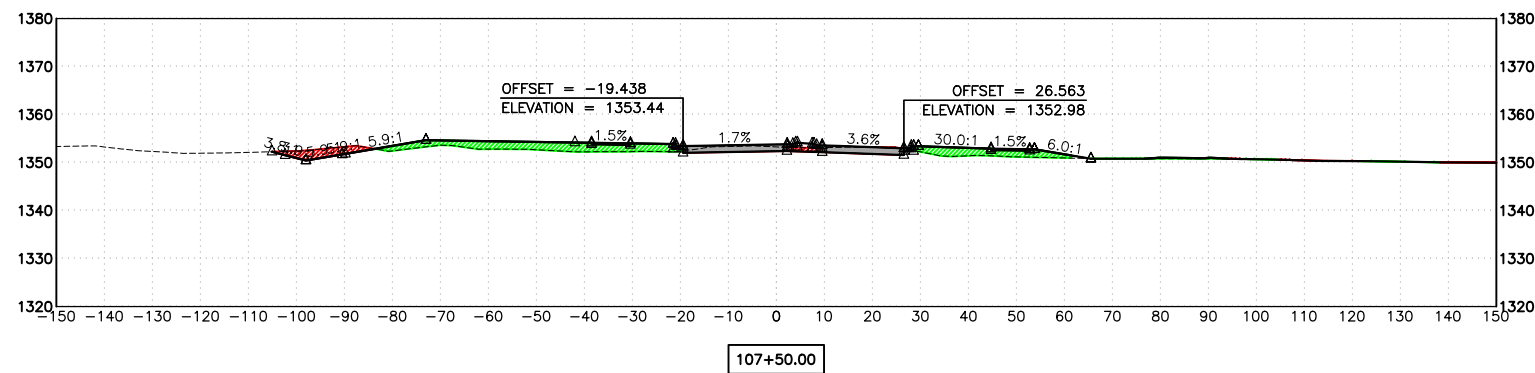
JOMAX RD - DYSART RD TO 126TH DR

PRELIMINARY
90%
NOT FOR CONSTRUCTION OR RECORDING

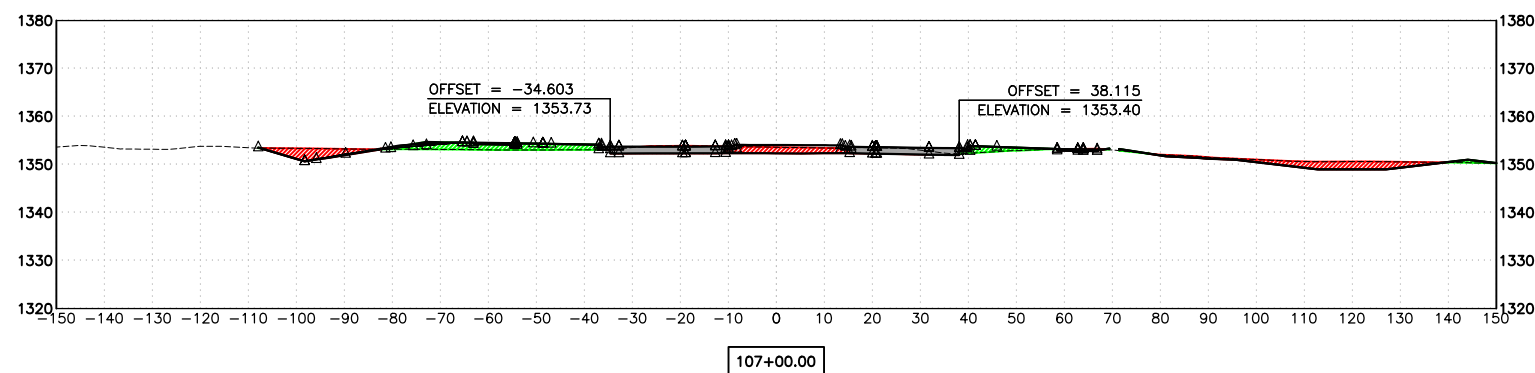
SHEET 3 OF 22



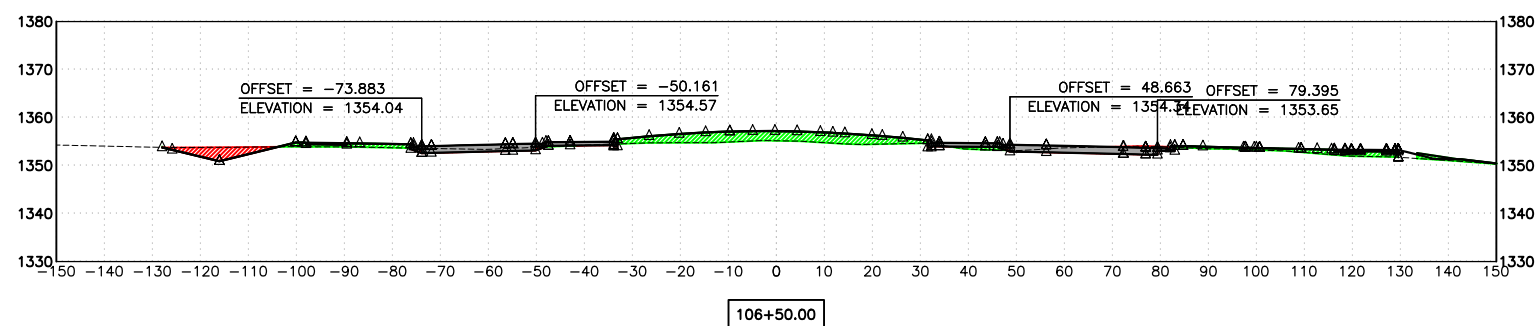
| Material(s) at Station 108+00.00 | | | |
|----------------------------------|-----------|-------------|------------------------|
| Material Name | Area (SF) | Volume (CY) | Cumulative Volume (CY) |
| Ground Removed | 77.51 | 145.03 | 3066.87 |
| Ground Fill | 153.29 | 272.37 | 1690.99 |



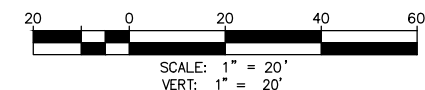
| Material(s) at Station 107+50.00 | | | |
|----------------------------------|-----------|-------------|------------------------|
| Material Name | Area (SF) | Volume (CY) | Cumulative Volume (CY) |
| Ground Removed | 79.12 | 237.78 | 2921.84 |
| Ground Fill | 140.87 | 196.07 | 1418.63 |



| Material(s) at Station 107+00.00 | | | |
|----------------------------------|-----------|-------------|------------------------|
| Material Name | Area (SF) | Volume (CY) | Cumulative Volume (CY) |
| Ground Removed | 177.68 | 250.38 | 2684.06 |
| Ground Fill | 70.88 | 229.76 | 1222.56 |



| Material(s) at Station 106+50.00 | | | |
|----------------------------------|-----------|-------------|------------------------|
| Material Name | Area (SF) | Volume (CY) | Cumulative Volume (CY) |
| Ground Removed | 92.73 | 399.77 | 2433.68 |
| Ground Fill | 177.26 | 536.98 | 992.80 |



Call at least two full working days before you begin excavation.
ARIZONA 811
 Arizona Blue Stake, Inc.
 Dial 8-1-1 or 1-800-STAKE-IT (782-5348)
 In Maricopa County: (602) 263-1100



| NO. | REVISION | BY | APPR | DATE |
|-----|----------|----|------|------|
| | | | | |

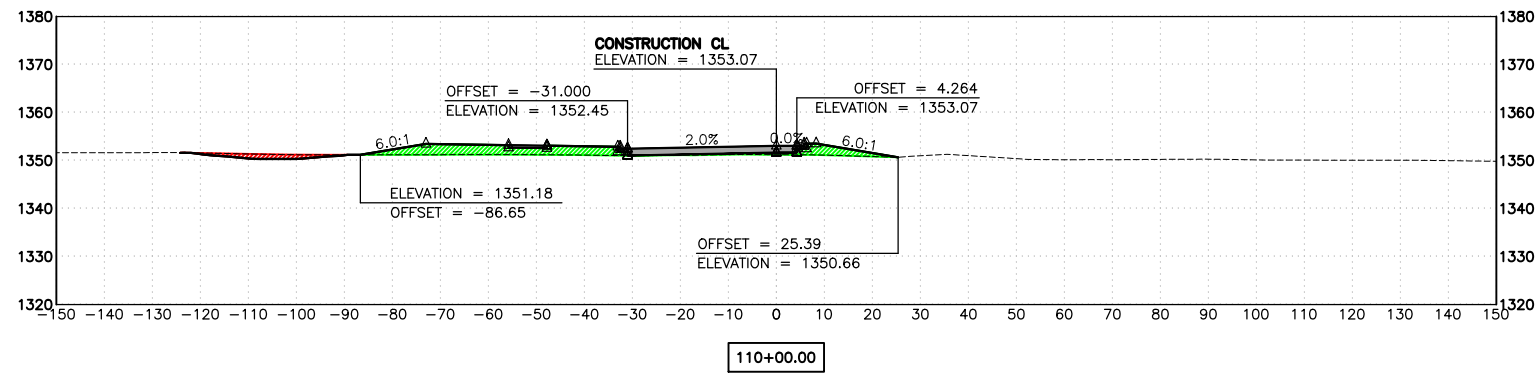
| | NAME | DATE |
|---------|------|-------|
| DESIGN | VLM | 05/26 |
| DRAWN | TG | 05/26 |
| CHECKED | DPF | 05/26 |

CITY OF PEORIA
 ENGINEERING DEPARTMENT

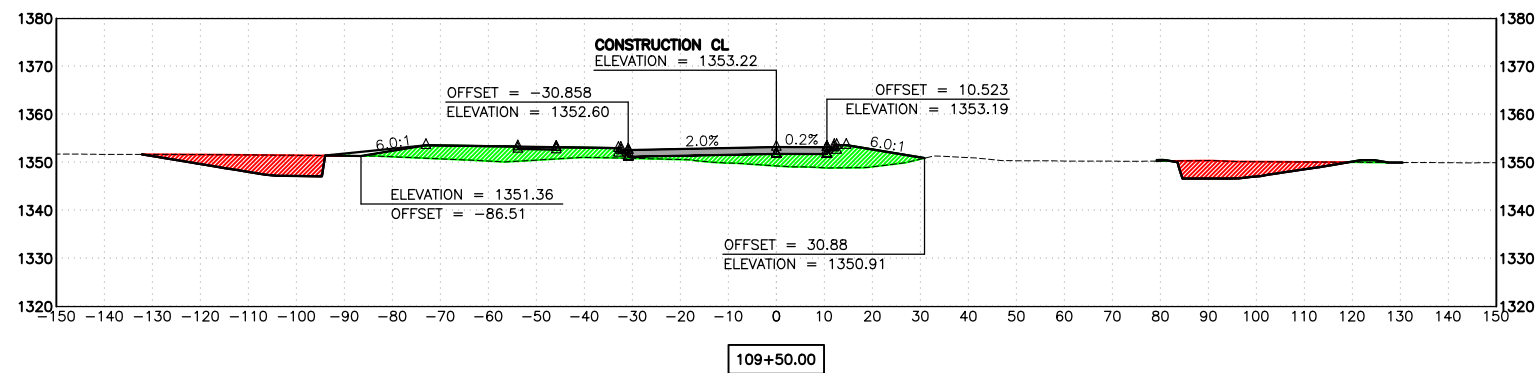
**JOMAX ROAD
 CROSS SECTIONS**

JOMAX RD - DYSART RD TO 126TH DR

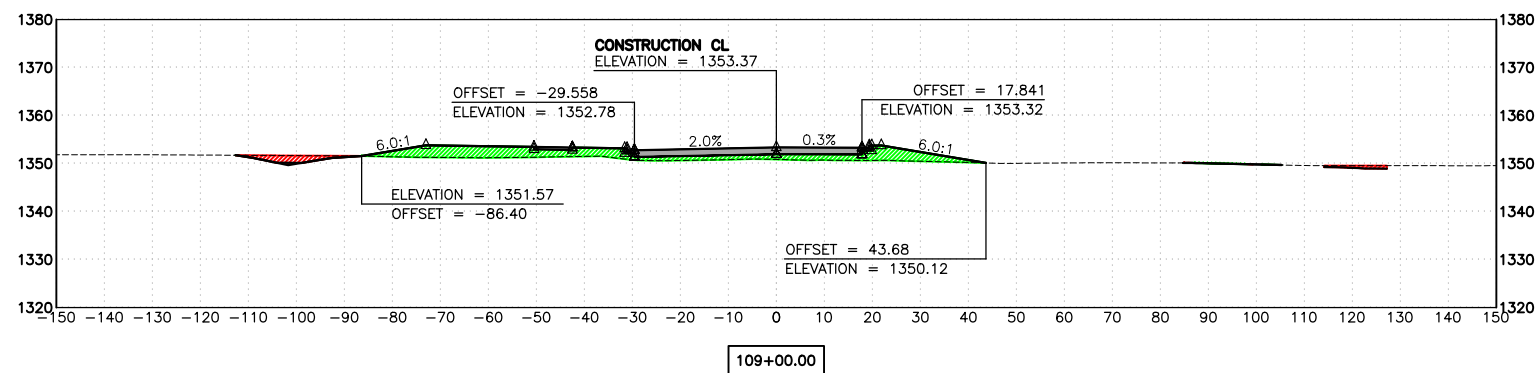
PRELIMINARY
90%
 NOT FOR
 CONSTRUCTION
 OR RECORDING
 SHEET 4 OF 22



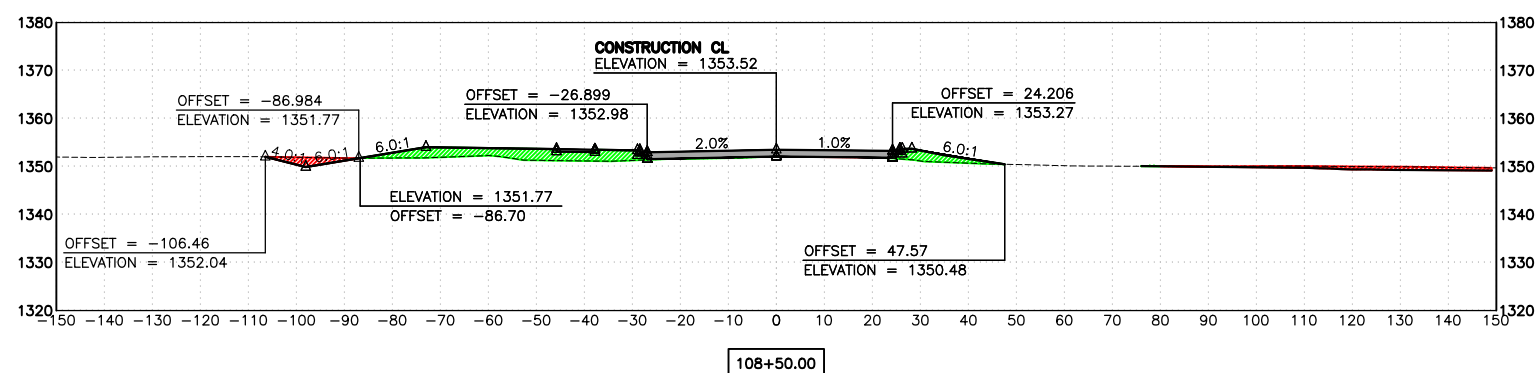
| Material(s) at Station 110+00.00 | | | |
|----------------------------------|-----------|-------------|------------------------|
| Material Name | Area (SF) | Volume (CY) | Cumulative Volume (CY) |
| Ground Removed | 20.73 | 197.92 | 3656.80 |
| Ground Fill | 127.41 | 353.61 | 3047.69 |



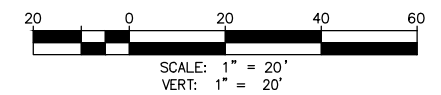
| Material(s) at Station 109+50.00 | | | |
|----------------------------------|-----------|-------------|------------------------|
| Material Name | Area (SF) | Volume (CY) | Cumulative Volume (CY) |
| Ground Removed | 193.02 | 204.44 | 3458.89 |
| Ground Fill | 254.49 | 419.17 | 2694.08 |



| Material(s) at Station 109+00.00 | | | |
|----------------------------------|-----------|-------------|------------------------|
| Material Name | Area (SF) | Volume (CY) | Cumulative Volume (CY) |
| Ground Removed | 27.77 | 70.76 | 3254.45 |
| Ground Fill | 198.20 | 312.76 | 2274.92 |



| Material(s) at Station 108+50.00 | | | |
|----------------------------------|-----------|-------------|------------------------|
| Material Name | Area (SF) | Volume (CY) | Cumulative Volume (CY) |
| Ground Removed | 48.65 | 116.81 | 3183.69 |
| Ground Fill | 139.57 | 271.17 | 1962.16 |



Call at least two full working days before you begin excavation.

ARIZONA 811
Arizona Blue Stake, Inc.

Dial 8-1-1 or 1-800-STAKE-IT (782-5348)
In Maricopa County: (602) 263-1100



| NO. | REVISION | BY | APPR | DATE |
|-----|----------|----|------|------|
| | | | | |

| DESIGN | NAME | DATE |
|---------|------|-------|
| | VLM | 05/26 |
| DRAWN | TG | 05/26 |
| CHECKED | DPF | 05/26 |

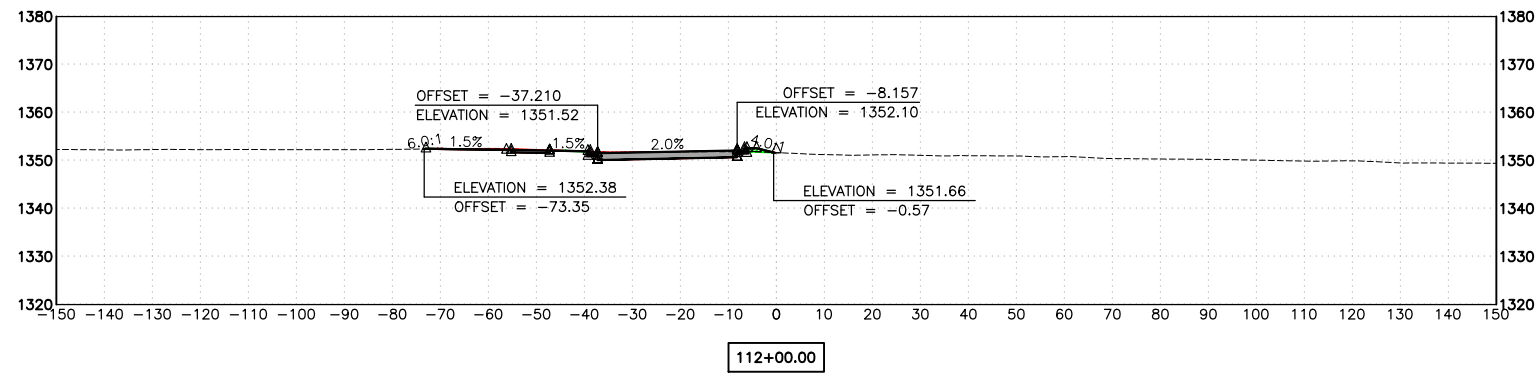
CITY OF PEORIA
ENGINEERING DEPARTMENT

**JOMAX ROAD
CROSS SECTIONS**

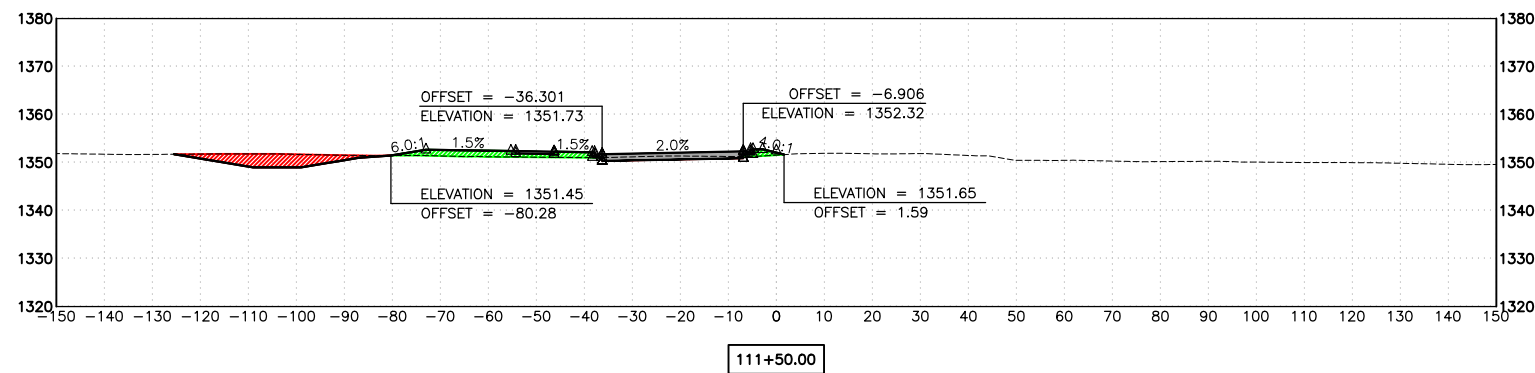
JOMAX RD - DYSART RD TO 126TH DR

PRELIMINARY
90%
NOT FOR CONSTRUCTION OR RECORDING

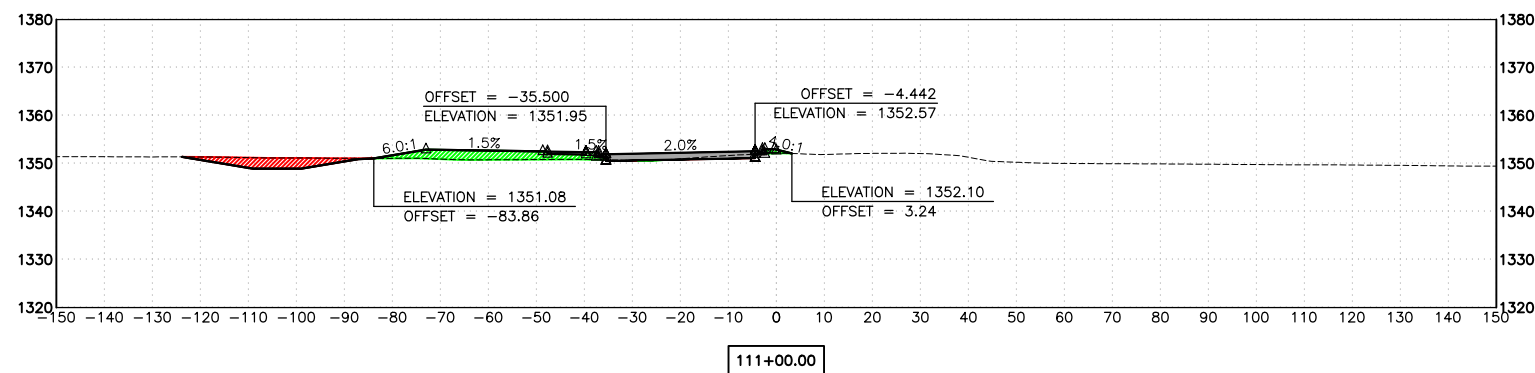
SHEET 5 OF 22



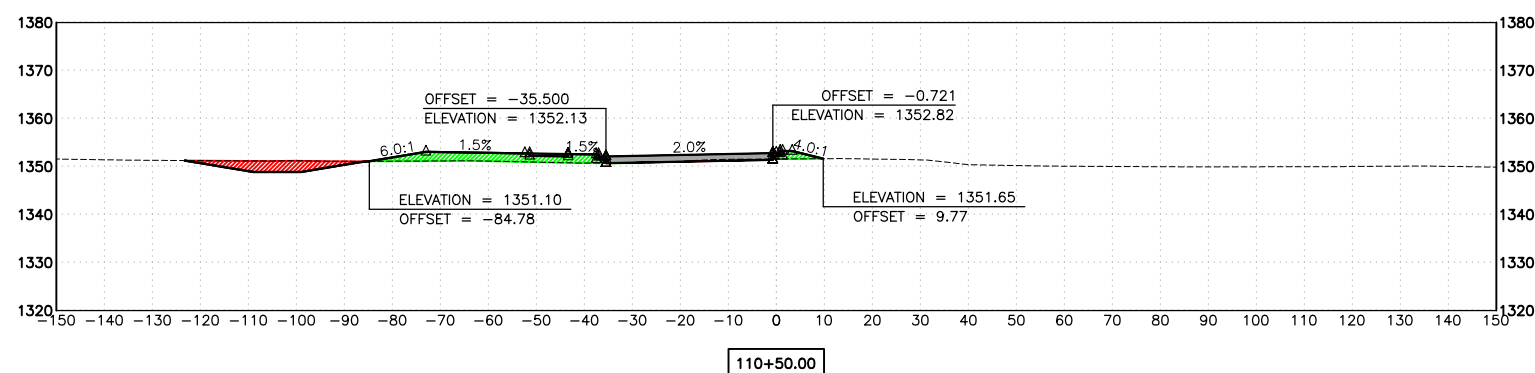
| Material(s) at Station 112+00.00 | | | |
|----------------------------------|-----------|-------------|------------------------|
| Material Name | Area (SF) | Volume (CY) | Cumulative Volume (CY) |
| Ground Removed | 49.36 | 129.82 | 4117.22 |
| Ground Fill | 3.08 | 49.25 | 3551.58 |



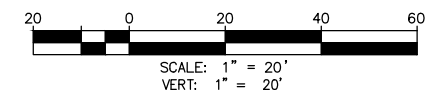
| Material(s) at Station 111+50.00 | | | |
|----------------------------------|-----------|-------------|------------------------|
| Material Name | Area (SF) | Volume (CY) | Cumulative Volume (CY) |
| Ground Removed | 90.85 | 142.84 | 3987.40 |
| Ground Fill | 50.11 | 114.63 | 3502.33 |



| Material(s) at Station 111+00.00 | | | |
|----------------------------------|-----------|-------------|------------------------|
| Material Name | Area (SF) | Volume (CY) | Cumulative Volume (CY) |
| Ground Removed | 63.42 | 113.64 | 3844.56 |
| Ground Fill | 73.69 | 145.13 | 3387.70 |



| Material(s) at Station 110+50.00 | | | |
|----------------------------------|-----------|-------------|------------------------|
| Material Name | Area (SF) | Volume (CY) | Cumulative Volume (CY) |
| Ground Removed | 59.32 | 74.12 | 3730.92 |
| Ground Fill | 83.05 | 194.87 | 3242.56 |



Call at least two full working days before you begin excavation.

ARIZONA 811
Arizona Blue Stake, Inc.

Dial 8-1-1 or 1-800-STAKE-IT (782-5348)
In Maricopa County: (602) 263-1100



| NO. | REVISION | BY | APPR | DATE |
|-----|----------|----|------|------|
| | | | | |

| DESIGN | NAME | DATE |
|---------|------|-------|
| DRAWN | VLM | 05/26 |
| CHECKED | DPF | 05/26 |

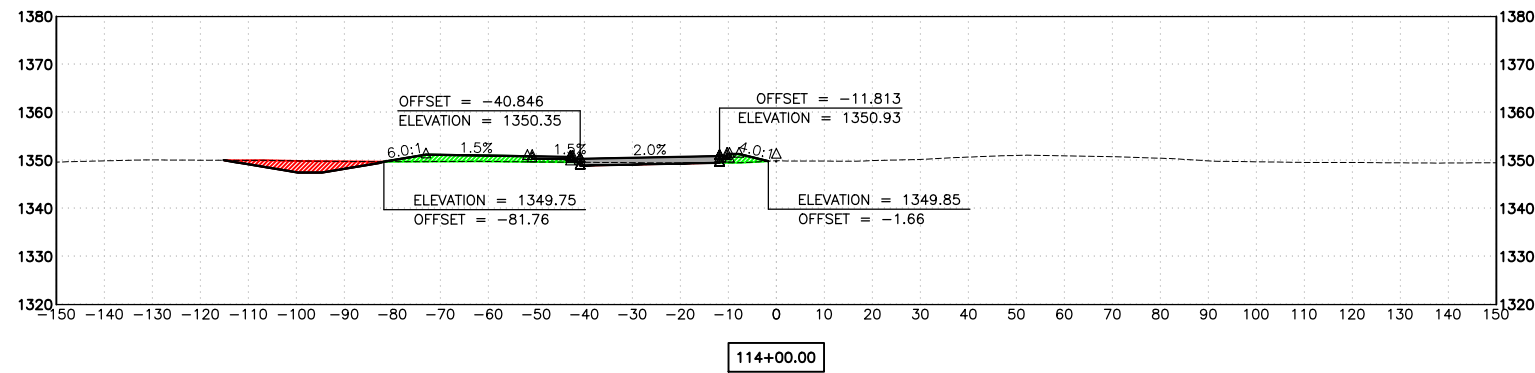
CITY OF PEORIA
ENGINEERING DEPARTMENT

**JOMAX ROAD
CROSS SECTIONS**

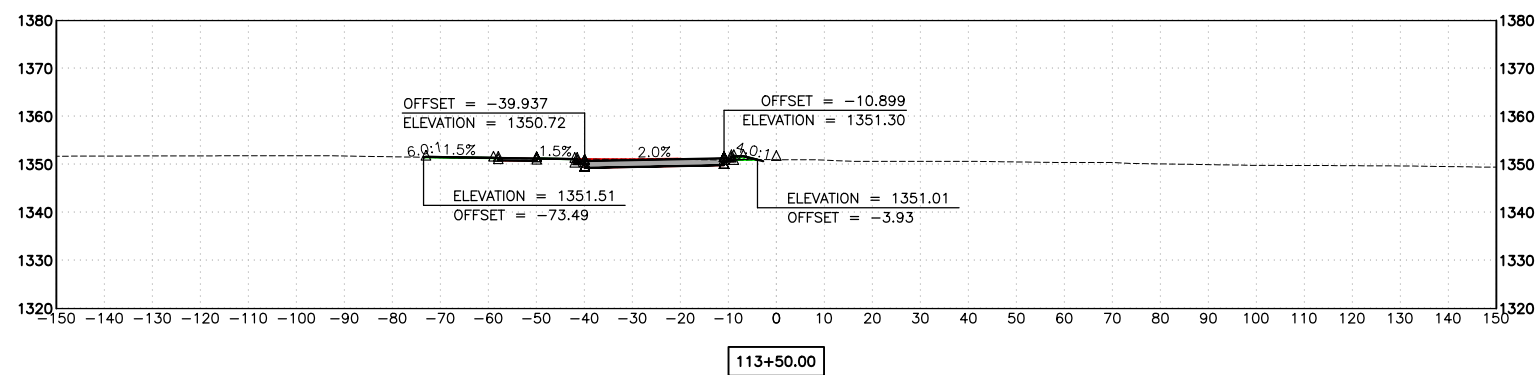
JOMAX RD - DYSART RD TO 126TH DR

PRELIMINARY
90%
NOT FOR
CONSTRUCTION
OR RECORDING

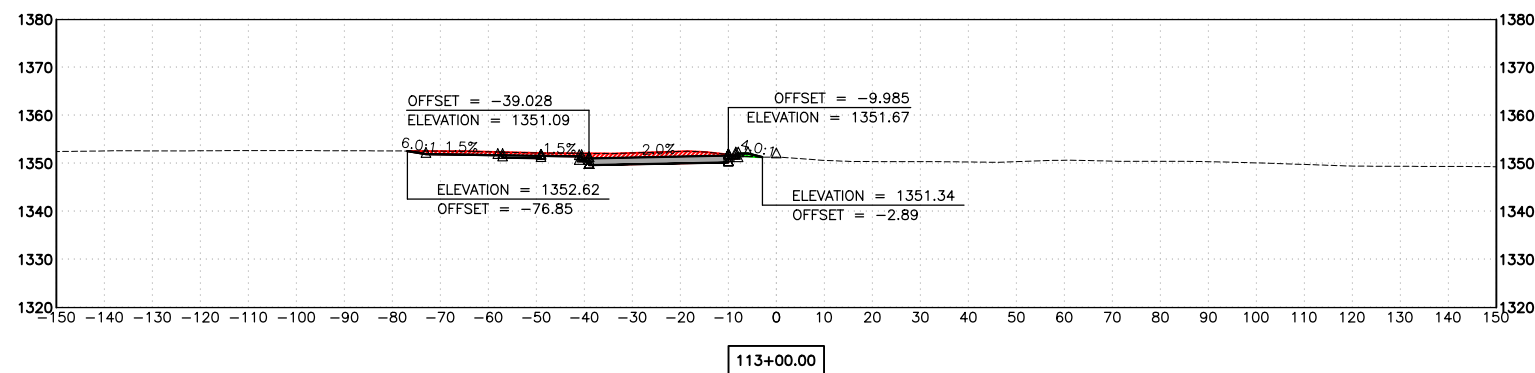
SHEET 6 OF 22



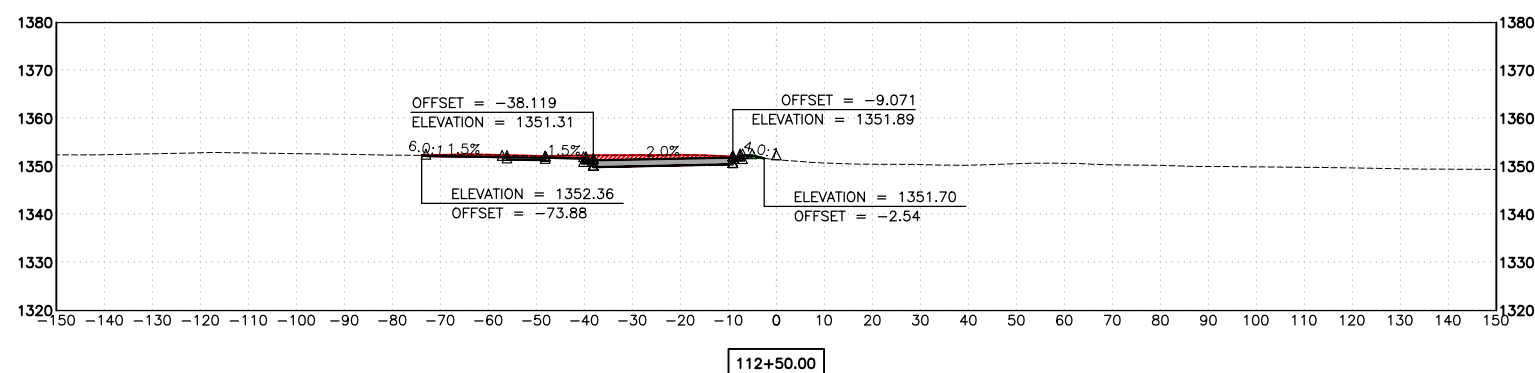
| Material Name | Area (SF) | Volume (CY) | Cumulative Volume (CY) |
|----------------|-----------|-------------|------------------------|
| Ground Removed | 56.71 | 98.68 | 4649.23 |
| Ground Fill | 50.88 | 51.12 | 3615.57 |



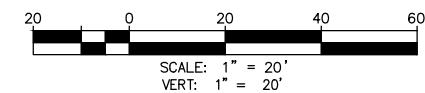
| Material Name | Area (SF) | Volume (CY) | Cumulative Volume (CY) |
|----------------|-----------|-------------|------------------------|
| Ground Removed | 49.86 | 136.90 | 4550.55 |
| Ground Fill | 4.33 | 5.89 | 3564.44 |



| Material Name | Area (SF) | Volume (CY) | Cumulative Volume (CY) |
|----------------|-----------|-------------|------------------------|
| Ground Removed | 97.99 | 170.73 | 4413.65 |
| Ground Fill | 2.03 | 3.00 | 3558.56 |



| Material Name | Area (SF) | Volume (CY) | Cumulative Volume (CY) |
|----------------|-----------|-------------|------------------------|
| Ground Removed | 86.40 | 125.70 | 4242.92 |
| Ground Fill | 1.22 | 3.98 | 3555.56 |



Call at least two full working days before you begin excavation.

ARIZONA 811
Arizona Blue Stake, Inc.

Dial 8-1-1 or 1-800-STAKE-IT (782-5348)
In Maricopa County: (602) 263-1100



| NO. | REVISION | BY | APPR | DATE |
|-----|----------|----|------|------|
| | | | | |

| | NAME | DATE |
|---------|------|-------|
| DESIGN | VLM | 05/26 |
| DRAWN | TG | 05/26 |
| CHECKED | DPF | 05/26 |

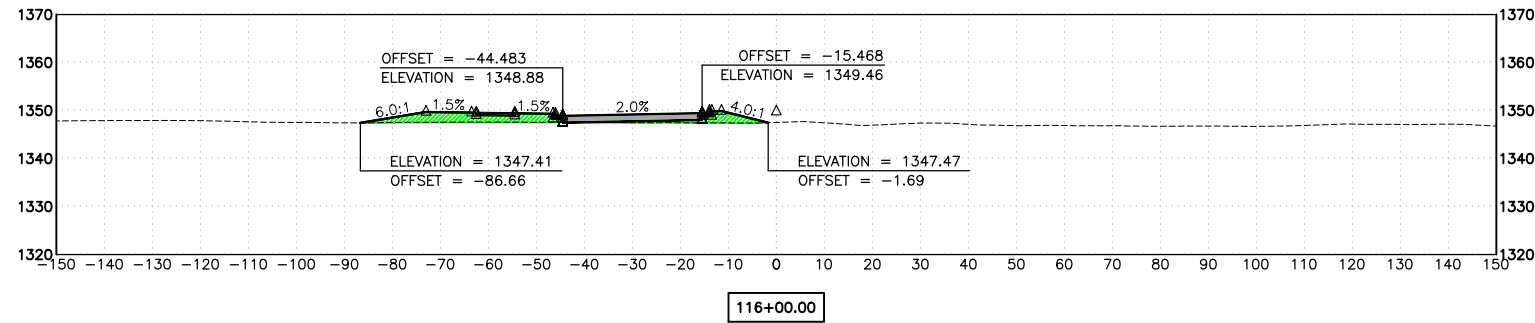
CITY OF PEORIA
ENGINEERING DEPARTMENT

**JOMAX ROAD
CROSS SECTIONS**

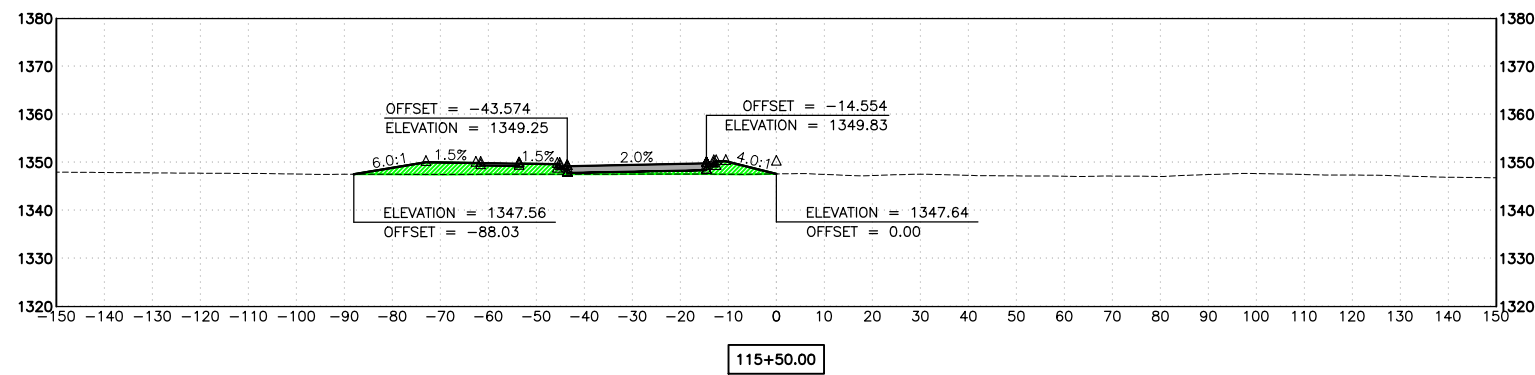
JOMAX RD - DYSART RD TO 126TH DR

PRELIMINARY
90%
NOT FOR CONSTRUCTION OR RECORDING

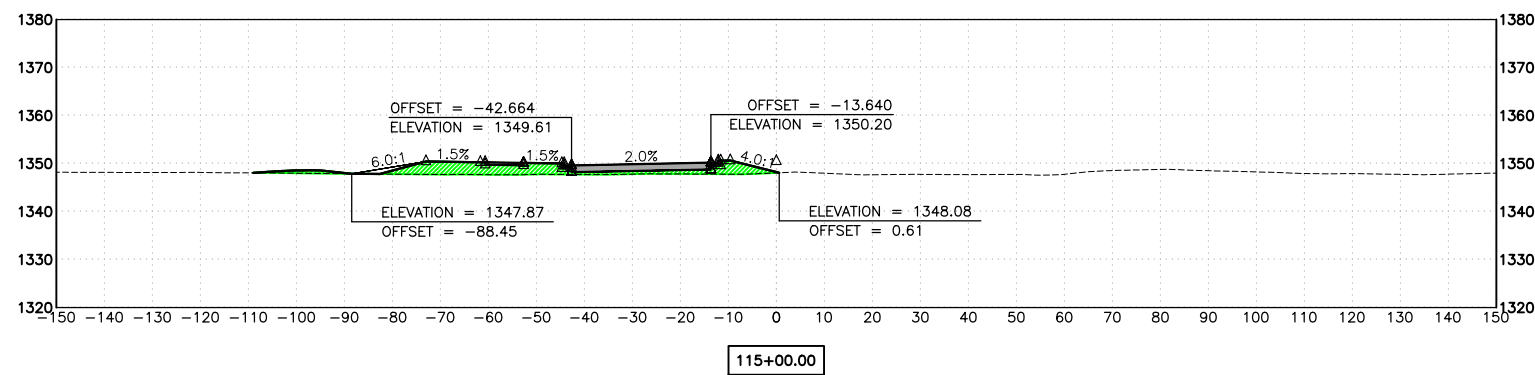
SHEET 7 OF 22



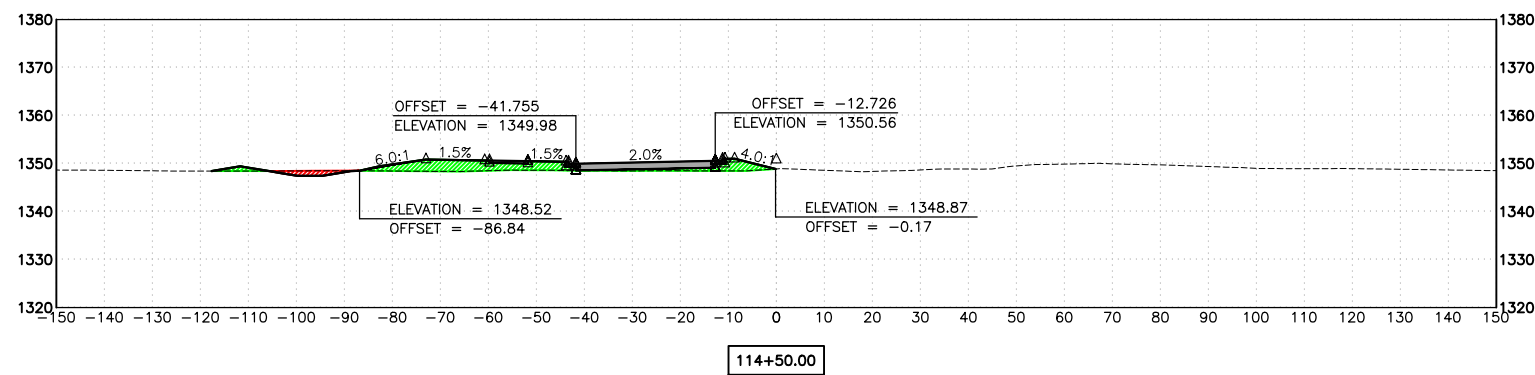
| Material Name | Area (SF) | Volume (CY) | Cumulative Volume (CY) |
|----------------|-----------|-------------|------------------------|
| Ground Removed | 0.08 | 0.08 | 4724.36 |
| Ground Fill | 91.83 | 195.31 | 4428.53 |



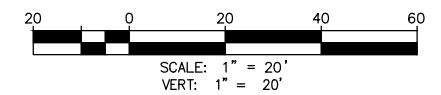
| Material Name | Area (SF) | Volume (CY) | Cumulative Volume (CY) |
|----------------|-----------|-------------|------------------------|
| Ground Removed | 0.00 | 0.00 | 4724.28 |
| Ground Fill | 119.11 | 236.17 | 4233.22 |



| Material Name | Area (SF) | Volume (CY) | Cumulative Volume (CY) |
|----------------|-----------|-------------|------------------------|
| Ground Removed | 0.00 | 11.27 | 4724.28 |
| Ground Fill | 135.96 | 230.13 | 3997.05 |



| Material Name | Area (SF) | Volume (CY) | Cumulative Volume (CY) |
|----------------|-----------|-------------|------------------------|
| Ground Removed | 12.17 | 63.78 | 4713.01 |
| Ground Fill | 112.58 | 151.35 | 3766.92 |



Call at least two full working days before you begin excavation.

ARIZONA 811
Arizona Blue Stake, Inc.

Dial 8-1-1 or 1-800-STAKE-IT (782-5348)
In Maricopa County: (602) 263-1100



| NO. | REVISION | BY | APPR | DATE |
|-----|----------|----|------|------|
| | | | | |

| | NAME | DATE |
|---------|------|-------|
| DESIGN | VLM | 05/26 |
| DRAWN | TG | 05/26 |
| CHECKED | DPF | 05/26 |

TMLin

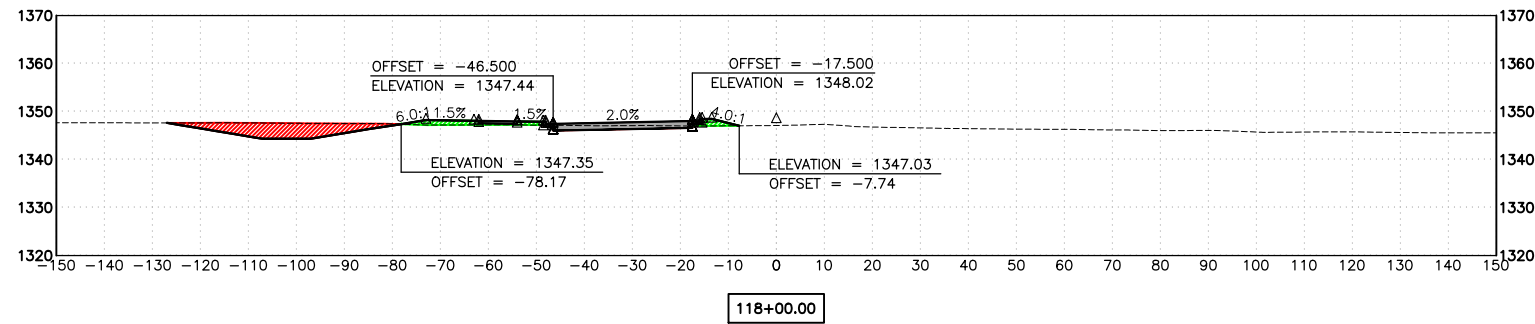
CITY OF PEORIA
ENGINEERING DEPARTMENT

**JOMAX ROAD
CROSS SECTIONS**

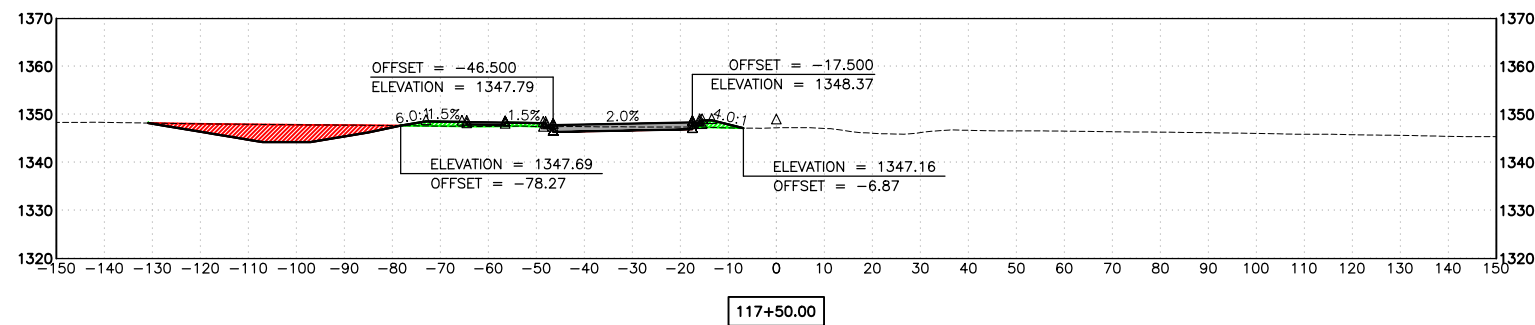
JOMAX RD - DYSART RD TO 126TH DR

PRELIMINARY
90%
NOT FOR CONSTRUCTION OR RECORDING

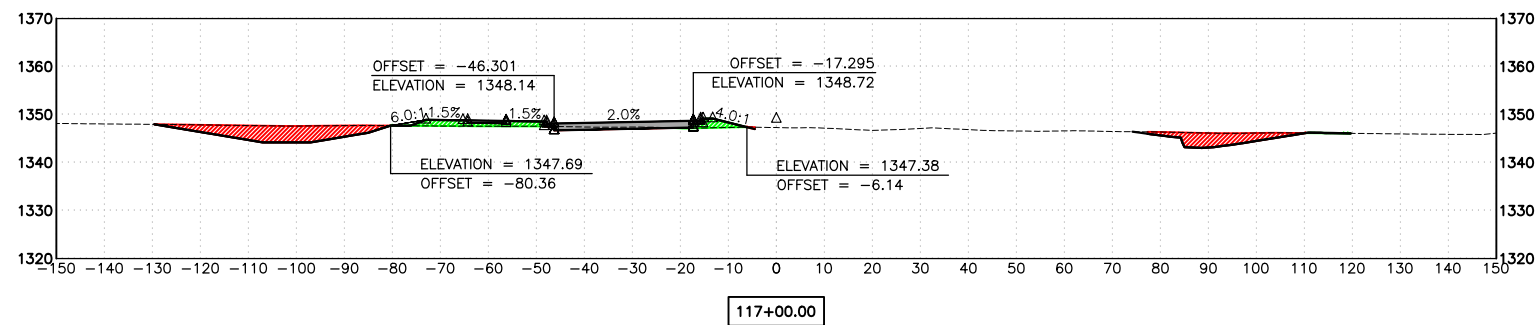
SHEET 8 OF 22



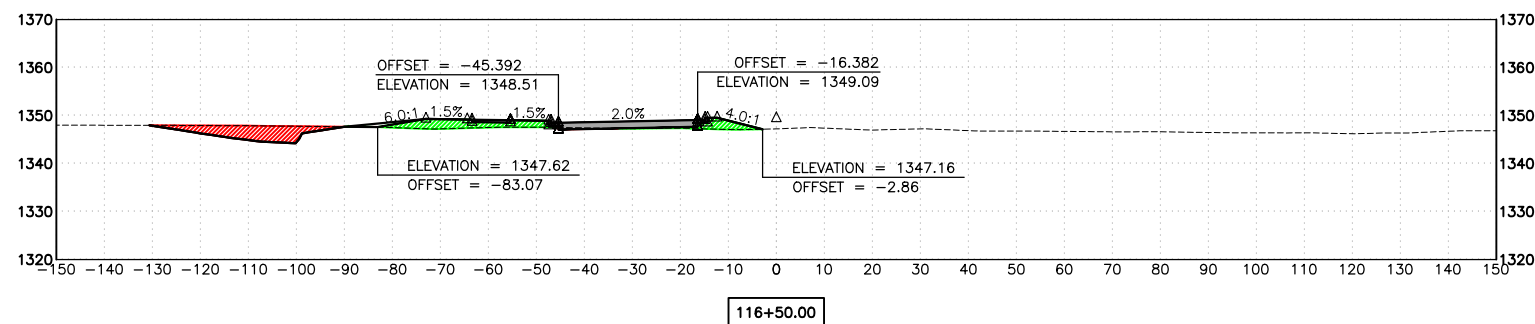
| Material(s) at Station 118+00.00 | | | |
|----------------------------------|-----------|-------------|------------------------|
| Material Name | Area (SF) | Volume (CY) | Cumulative Volume (CY) |
| Ground Removed | 118.32 | 237.80 | 5554.77 |
| Ground Fill | 27.11 | 50.45 | 4795.47 |



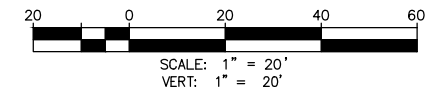
| Material(s) at Station 117+50.00 | | | |
|----------------------------------|-----------|-------------|------------------------|
| Material Name | Area (SF) | Volume (CY) | Cumulative Volume (CY) |
| Ground Removed | 138.50 | 288.12 | 5316.97 |
| Ground Fill | 27.37 | 62.57 | 4745.02 |



| Material(s) at Station 117+00.00 | | | |
|----------------------------------|-----------|-------------|------------------------|
| Material Name | Area (SF) | Volume (CY) | Cumulative Volume (CY) |
| Ground Removed | 172.66 | 232.15 | 5028.85 |
| Ground Fill | 40.20 | 103.06 | 4682.45 |



| Material(s) at Station 116+50.00 | | | |
|----------------------------------|-----------|-------------|------------------------|
| Material Name | Area (SF) | Volume (CY) | Cumulative Volume (CY) |
| Ground Removed | 78.06 | 72.35 | 4796.71 |
| Ground Fill | 71.10 | 150.86 | 4579.39 |



Call at least two full working days before you begin excavation.
ARIZONA 811
 Arizona Blue Stake, Inc.
 Dial 8-1-1 or 1-800-STAKE-IT (782-5348)
 In Maricopa County: (602) 263-1100



| NO. | REVISION | BY | APPR | DATE |
|-----|----------|----|------|------|
| | | | | |

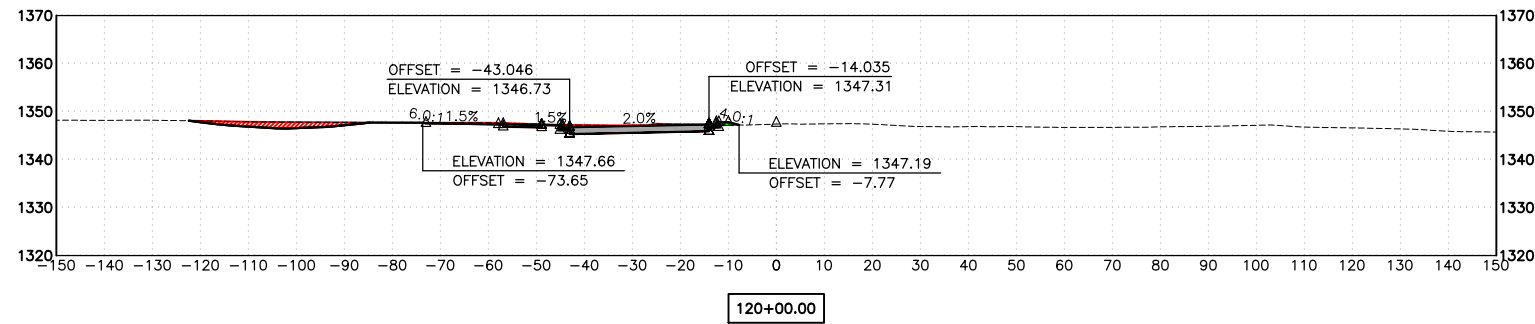
| DESIGN | NAME | DATE |
|---------|------|-------|
| VLM | VLM | 05/26 |
| DRAWN | TG | 05/26 |
| CHECKED | DPF | 05/26 |

CITY OF PEORIA
 ENGINEERING DEPARTMENT
 JOMAX ROAD
 CROSS SECTIONS

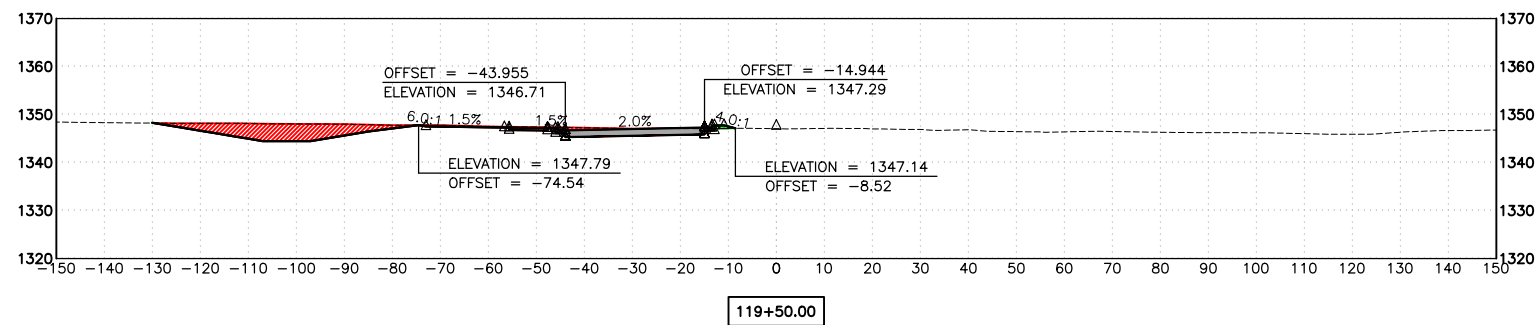
PRELIMINARY
90%
 NOT FOR
 CONSTRUCTION
 OR RECORDING

TMLin

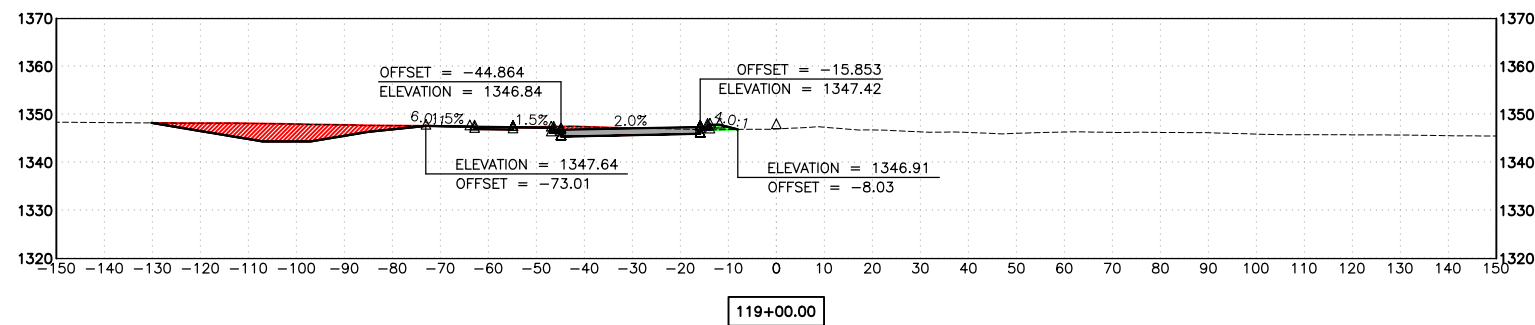
DRAWING NO. LOCATION JOMAX RD - DYSART RD TO 126TH DR



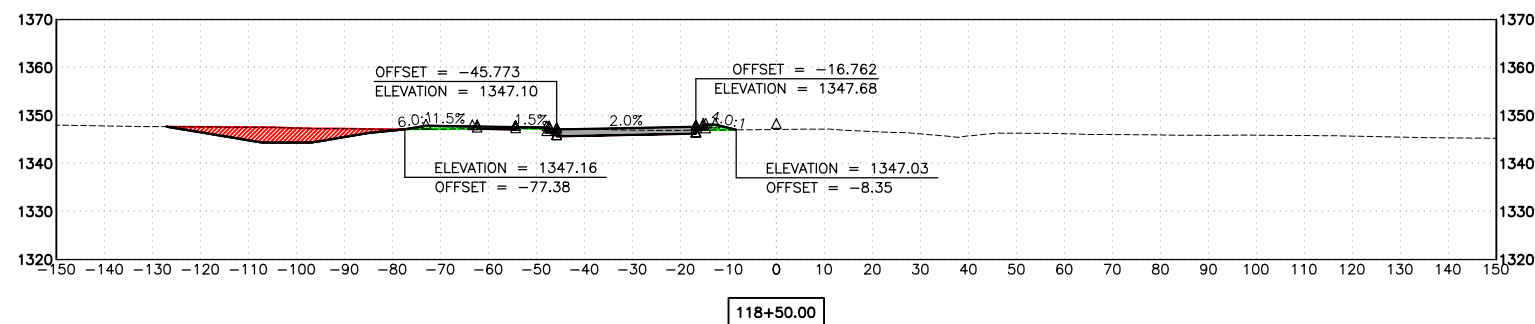
| Material(s) at Station 120+00.00 | | | |
|----------------------------------|-----------|-------------|------------------------|
| Material Name | Area (SF) | Volume (CY) | Cumulative Volume (CY) |
| Ground Removed | 90.84 | 243.88 | 6604.09 |
| Ground Fill | 1.74 | 3.44 | 4861.66 |



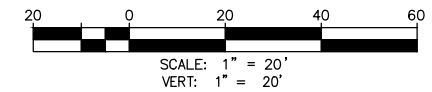
| Material(s) at Station 119+50.00 | | | |
|----------------------------------|-----------|-------------|------------------------|
| Material Name | Area (SF) | Volume (CY) | Cumulative Volume (CY) |
| Ground Removed | 172.54 | 314.30 | 6360.21 |
| Ground Fill | 1.97 | 6.14 | 4858.23 |



| Material(s) at Station 119+00.00 | | | |
|----------------------------------|-----------|-------------|------------------------|
| Material Name | Area (SF) | Volume (CY) | Cumulative Volume (CY) |
| Ground Removed | 166.90 | 268.06 | 6045.92 |
| Ground Fill | 4.67 | 17.92 | 4852.08 |



| Material(s) at Station 118+50.00 | | | |
|----------------------------------|-----------|-------------|------------------------|
| Material Name | Area (SF) | Volume (CY) | Cumulative Volume (CY) |
| Ground Removed | 122.61 | 223.08 | 5777.85 |
| Ground Fill | 14.68 | 38.70 | 4834.17 |



Call at least two full working days before you begin excavation.
ARIZONA 811
 Arizona Blue Stake, Inc.
 Dial 8-1-1 or 1-800-STAKE-IT (782-5348)
 In Maricopa County: (602) 263-1100



| NO. | REVISION | BY | APPR | DATE |
|-----|----------|----|------|------|
| | | | | |

| | NAME | DATE |
|---------|------|-------|
| DESIGN | VLM | 05/26 |
| DRAWN | TG | 05/26 |
| CHECKED | DPF | 05/26 |

CITY OF PEORIA
 ENGINEERING DEPARTMENT

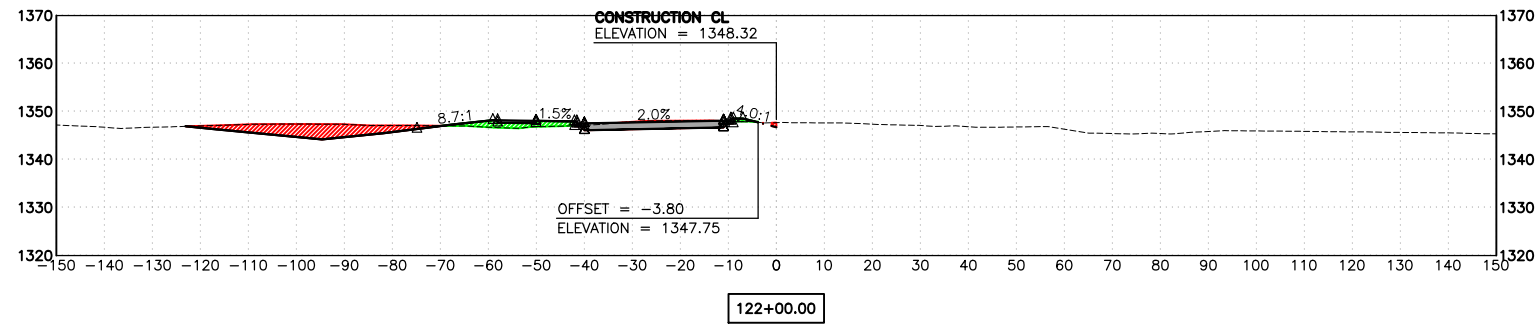
PRELIMINARY

JOMAX ROAD
 CROSS SECTIONS

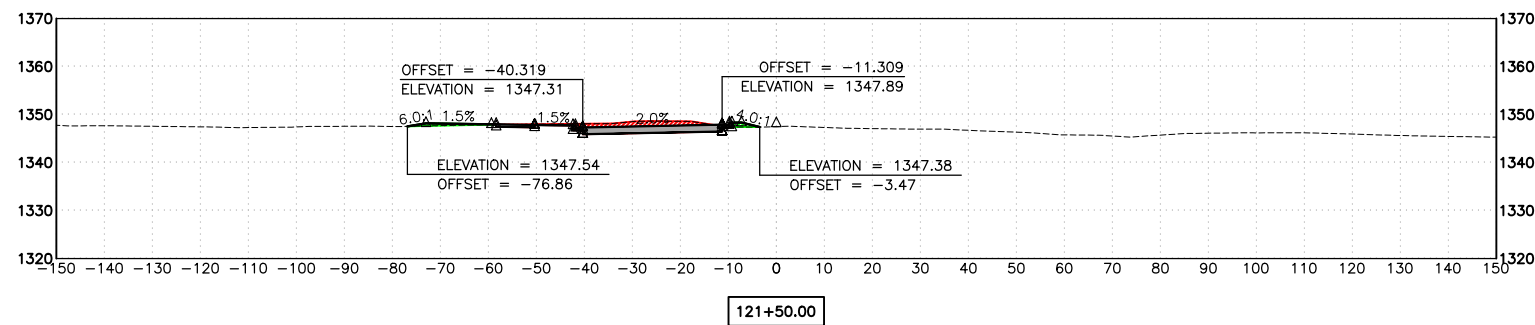
90%
 NOT FOR
 CONSTRUCTION
 OR RECORDING

JOMAX RD - DYSART RD TO 126TH DR

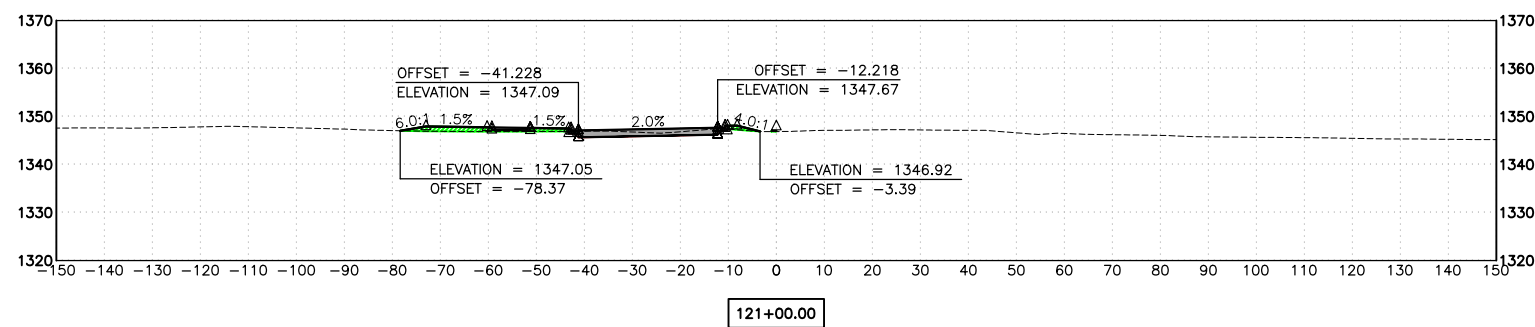
SHEET 10 OF 22



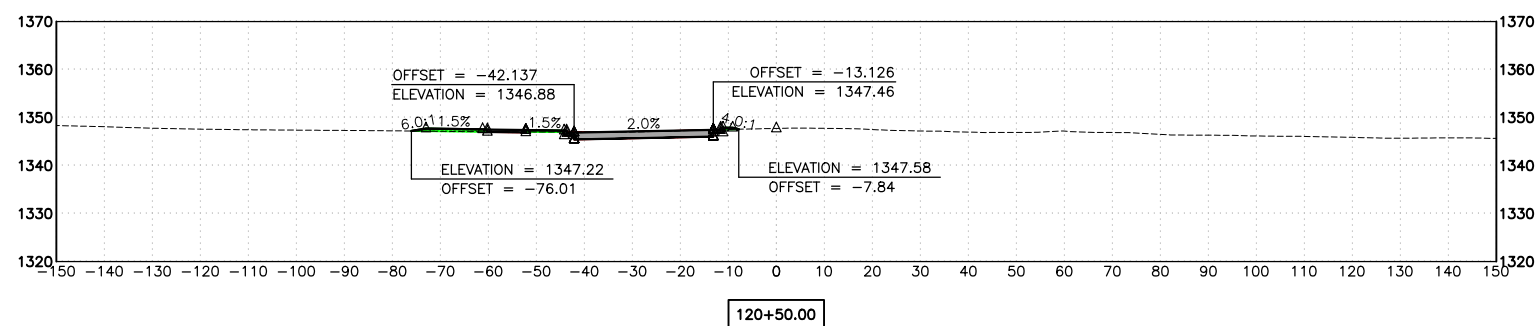
| Material(s) at Station 122+00.00 | | | |
|----------------------------------|-----------|-------------|------------------------|
| Material Name | Area (SF) | Volume (CY) | Cumulative Volume (CY) |
| Ground Removed | 133.83 | 190.51 | 7078.69 |
| Ground Fill | 27.44 | 33.86 | 4976.09 |



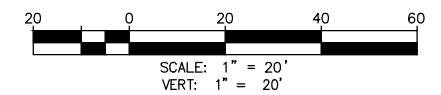
| Material(s) at Station 121+50.00 | | | |
|----------------------------------|-----------|-------------|------------------------|
| Material Name | Area (SF) | Volume (CY) | Cumulative Volume (CY) |
| Ground Removed | 71.91 | 93.28 | 6888.18 |
| Ground Fill | 9.12 | 33.69 | 4942.24 |



| Material(s) at Station 121+00.00 | | | |
|----------------------------------|-----------|-------------|------------------------|
| Material Name | Area (SF) | Volume (CY) | Cumulative Volume (CY) |
| Ground Removed | 28.83 | 66.69 | 6794.90 |
| Ground Fill | 27.26 | 35.25 | 4908.55 |



| Material(s) at Station 120+50.00 | | | |
|----------------------------------|-----------|-------------|------------------------|
| Material Name | Area (SF) | Volume (CY) | Cumulative Volume (CY) |
| Ground Removed | 43.20 | 124.11 | 6728.20 |
| Ground Fill | 10.82 | 11.63 | 4873.30 |



Call at least two full working days before you begin excavation.

ARIZONA 811
Arizona Blue Stake, Inc.

Dial 8-1-1 or 1-800-STAKE-IT (782-5348)
In Maricopa County: (602) 263-1100



| NO. | REVISION | BY | APPR | DATE |
|-----|----------|----|------|------|
| | | | | |

| | NAME | DATE |
|---------|------|-------|
| DESIGN | VLM | 05/26 |
| DRAWN | TG | 05/26 |
| CHECKED | DPF | 05/26 |

TMLin

| | |
|-------------|----------------------------------|
| DRAWING NO. | LOCATION |
| | JOMAX RD - DYSART RD TO 126TH DR |

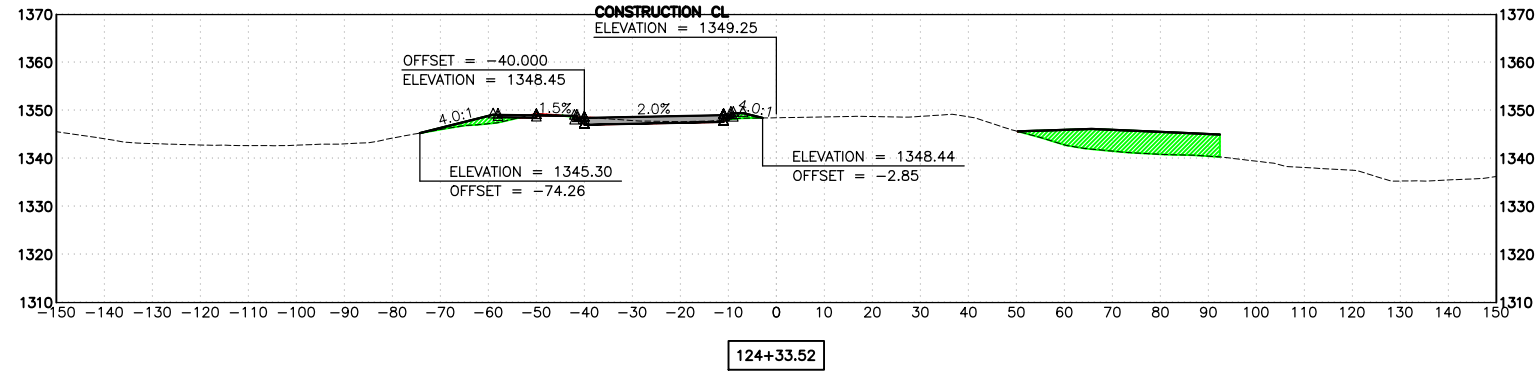
CITY OF PEORIA
ENGINEERING DEPARTMENT

**JOMAX ROAD
CROSS SECTIONS**

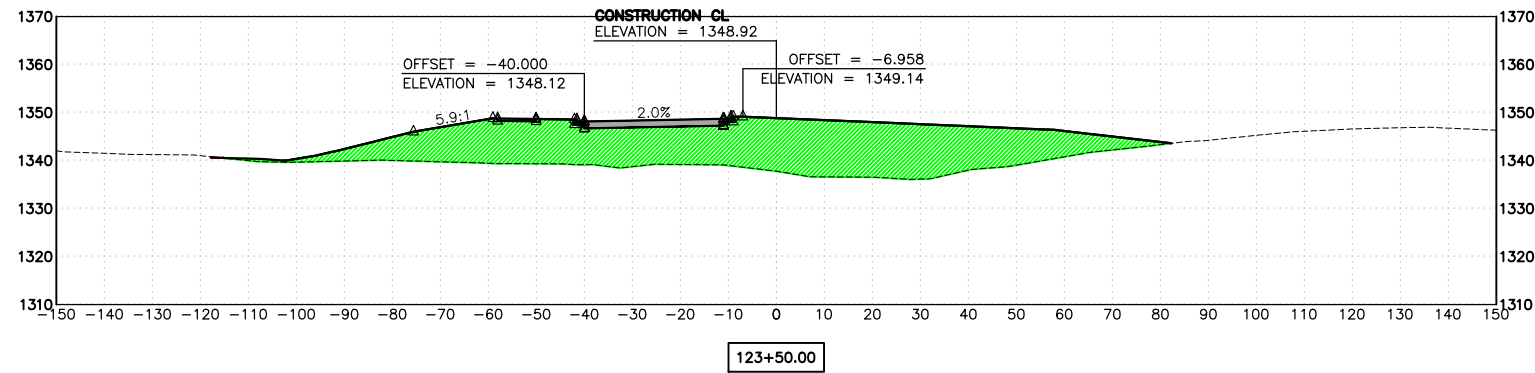
JOMAX RD - DYSART RD TO 126TH DR

PRELIMINARY
90%
NOT FOR
CONSTRUCTION
OR RECORDING

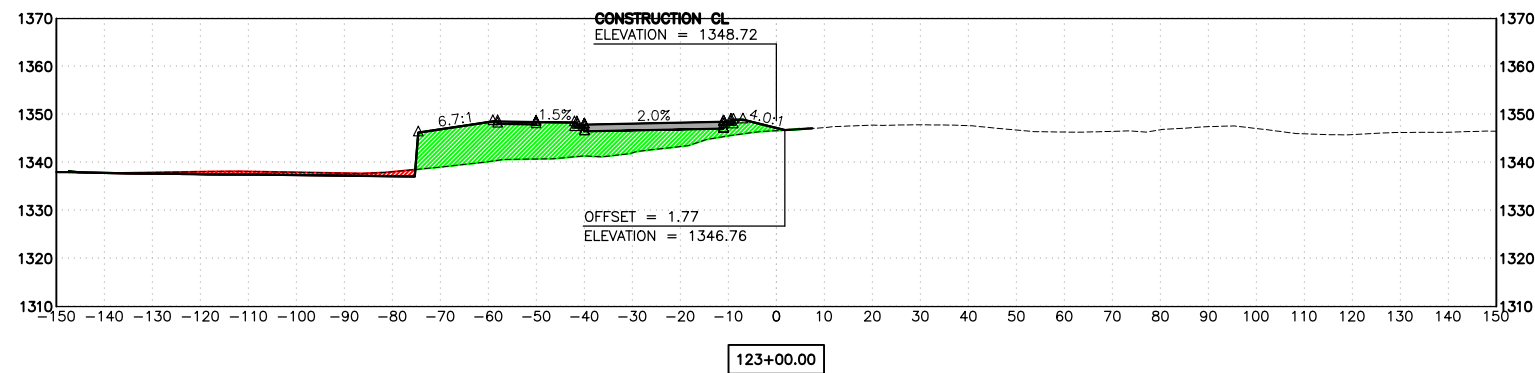
SHEET 11 OF 22



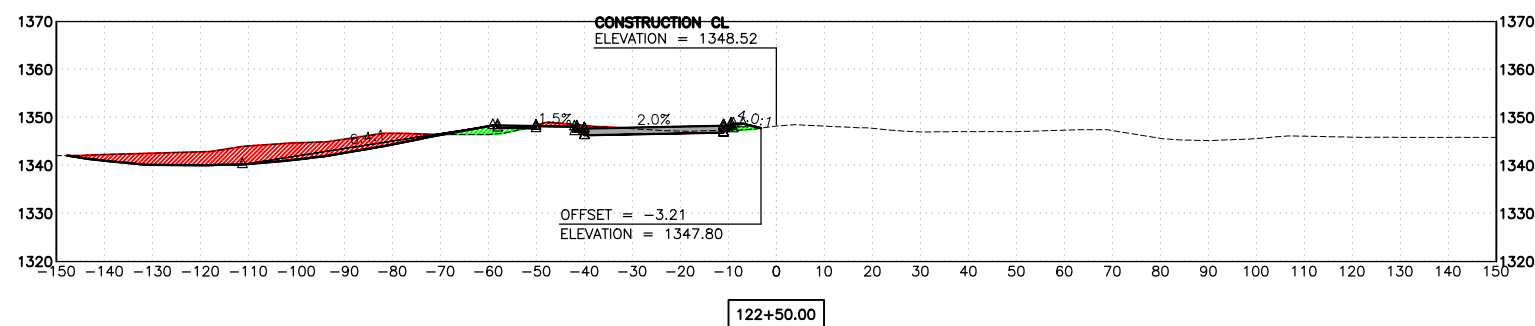
| Material(s) at Station 124+33.52 | | | |
|----------------------------------|-----------|-------------|------------------------|
| Material Name | Area (SF) | Volume (CY) | Cumulative Volume (CY) |
| Ground Removed | 21.98 | 34.39 | 7718.52 |
| Ground Fill | 178.22 | 2420.05 | 9494.03 |



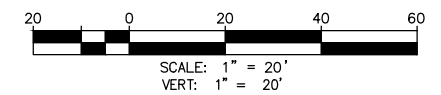
| Material(s) at Station 123+50.00 | | | |
|----------------------------------|-----------|-------------|------------------------|
| Material Name | Area (SF) | Volume (CY) | Cumulative Volume (CY) |
| Ground Removed | 0.26 | 32.08 | 7684.13 |
| Ground Fill | 1386.52 | 1658.20 | 7073.99 |



| Material(s) at Station 123+00.00 | | | |
|----------------------------------|-----------|-------------|------------------------|
| Material Name | Area (SF) | Volume (CY) | Cumulative Volume (CY) |
| Ground Removed | 34.39 | 240.64 | 7652.05 |
| Ground Fill | 404.34 | 394.33 | 5415.78 |



| Material(s) at Station 122+50.00 | | | |
|----------------------------------|-----------|-------------|------------------------|
| Material Name | Area (SF) | Volume (CY) | Cumulative Volume (CY) |
| Ground Removed | 225.50 | 332.72 | 7411.41 |
| Ground Fill | 21.54 | 45.35 | 5021.45 |



Call at least two full working days before you begin excavation.

ARIZONA 811
Arizona Blue Stake, Inc.

Dial 8-1-1 or 1-800-STAKE-IT (782-5348)
In Maricopa County: (602) 263-1100



| NO. | REVISION | BY | APPR | DATE |
|-----|----------|----|------|------|
| | | | | |

| | NAME | DATE |
|---------|------|-------|
| DESIGN | VLM | 05/26 |
| DRAWN | TG | 05/26 |
| CHECKED | DPF | 05/26 |

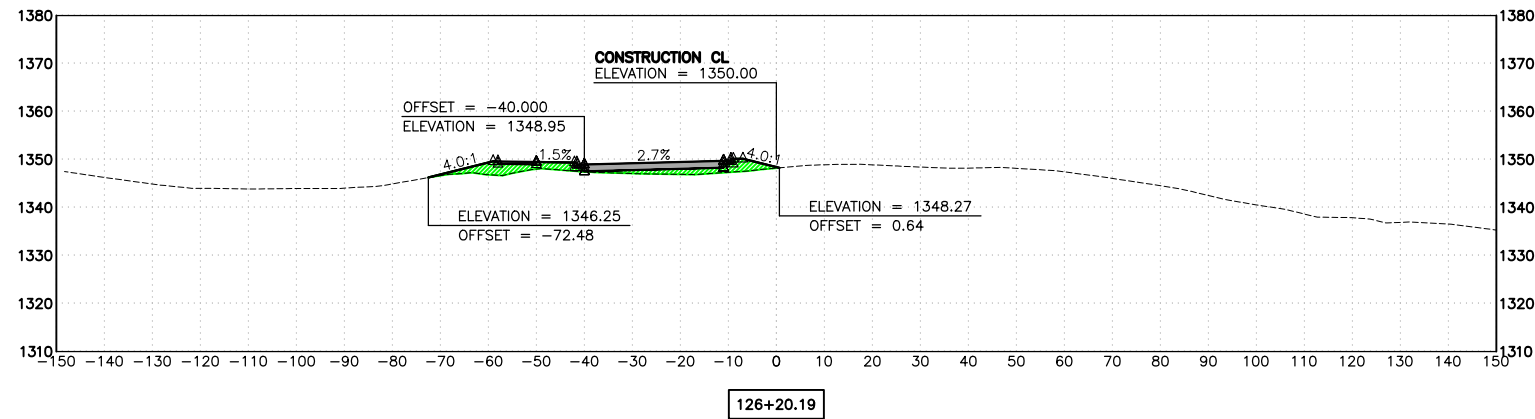
CITY OF PEORIA
ENGINEERING DEPARTMENT

**JOMAX ROAD
CROSS SECTIONS**

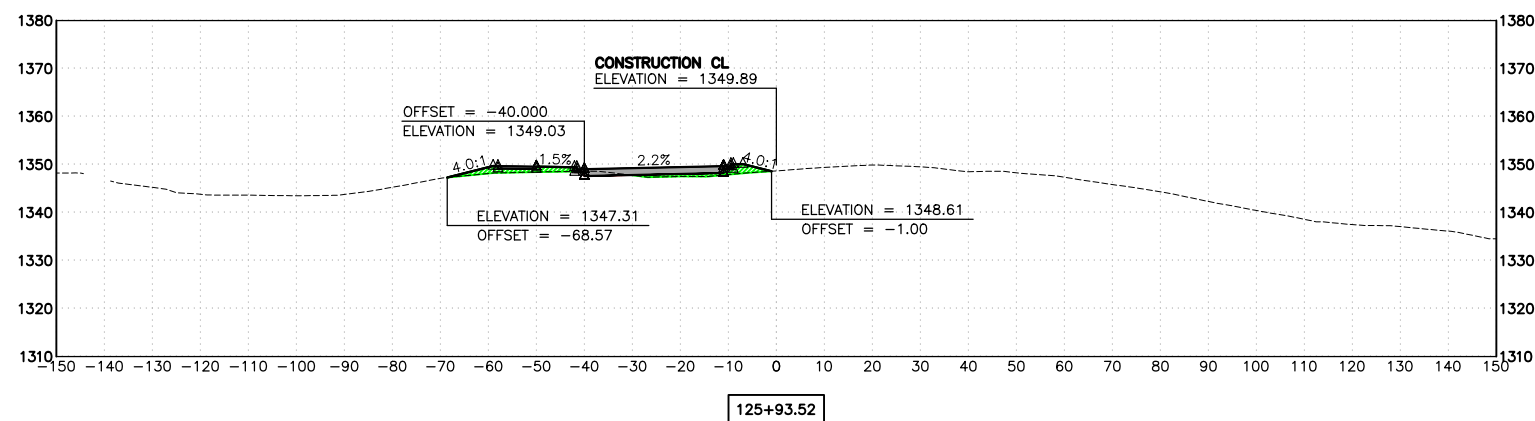
JOMAX RD - DYSART RD TO 126TH DR

PRELIMINARY
90%
NOT FOR
CONSTRUCTION
OR RECORDING

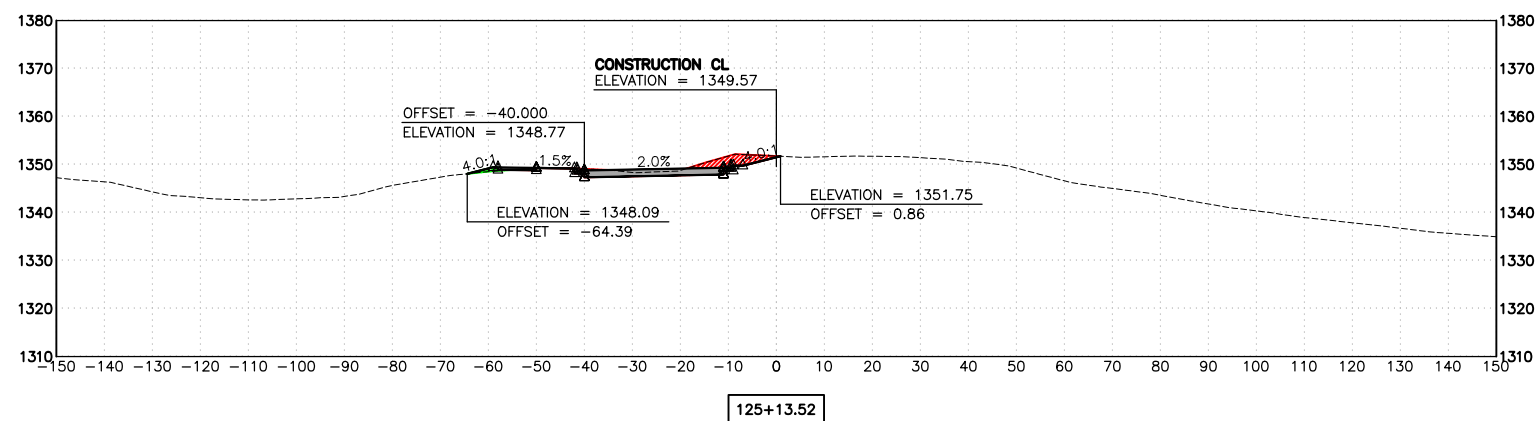
SHEET 12 OF 22



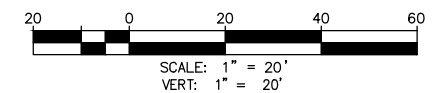
| Material(s) at Station 126+20.19 | | | |
|----------------------------------|-----------|-------------|------------------------|
| Material Name | Area (SF) | Volume (CY) | Cumulative Volume (CY) |
| Ground Removed | 0.00 | 3.09 | 7959.31 |
| Ground Fill | 87.89 | 65.18 | 9898.13 |



| Material(s) at Station 125+93.52 | | | |
|----------------------------------|-----------|-------------|------------------------|
| Material Name | Area (SF) | Volume (CY) | Cumulative Volume (CY) |
| Ground Removed | 6.26 | 107.21 | 7956.22 |
| Ground Fill | 44.07 | 70.09 | 9832.96 |



| Material(s) at Station 125+13.52 | | | |
|----------------------------------|-----------|-------------|------------------------|
| Material Name | Area (SF) | Volume (CY) | Cumulative Volume (CY) |
| Ground Removed | 66.11 | 130.49 | 7849.01 |
| Ground Fill | 3.25 | 268.83 | 9762.87 |



Call at least two full working days before you begin excavation.

ARIZONA 811
Arizona Blue Stake, Inc.

Dial 8-1-1 or 1-800-STAKE-IT (782-5348)
In Maricopa County: (602) 263-1100



| NO. | REVISION | BY | APPR | DATE |
|-----|----------|----|------|------|
| | | | | |

| | NAME | DATE |
|---------|------|-------|
| DESIGN | VLM | 05/26 |
| DRAWN | TG | 05/26 |
| CHECKED | DPF | 05/26 |

CITY OF PEORIA
ENGINEERING DEPARTMENT

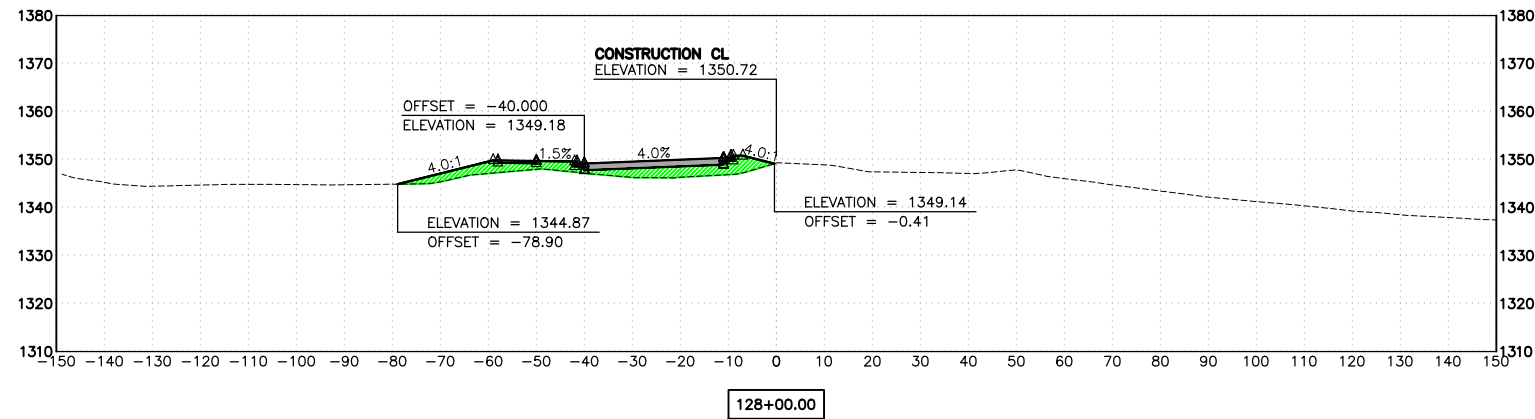
**JOMAX ROAD
CROSS SECTIONS**

PRELIMINARY
90%
NOT FOR
CONSTRUCTION
OR RECORDING

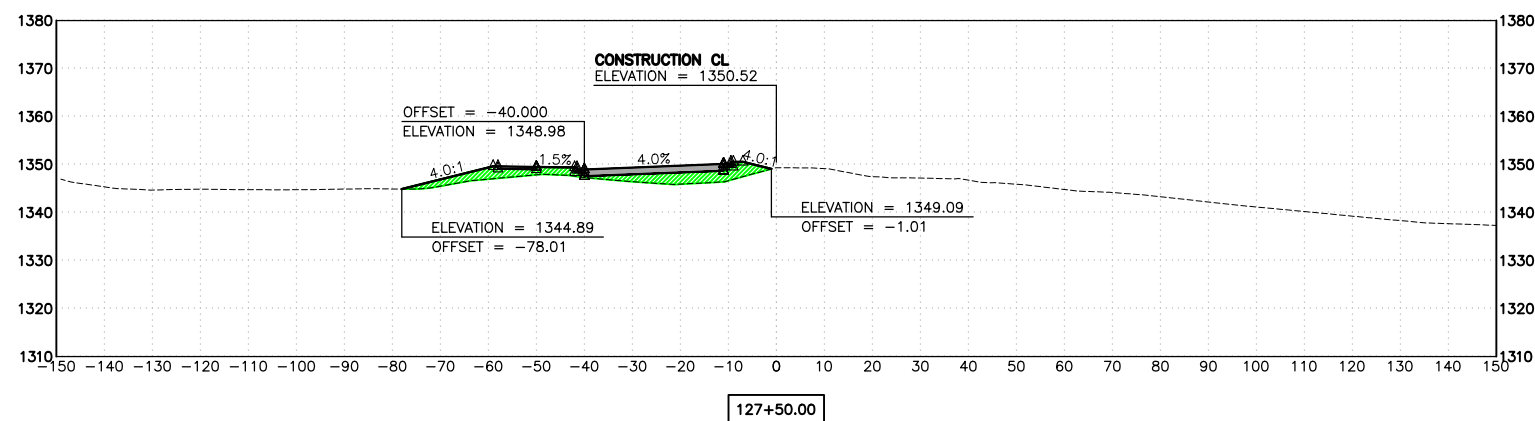
SHEET 13 OF 22

TMLin

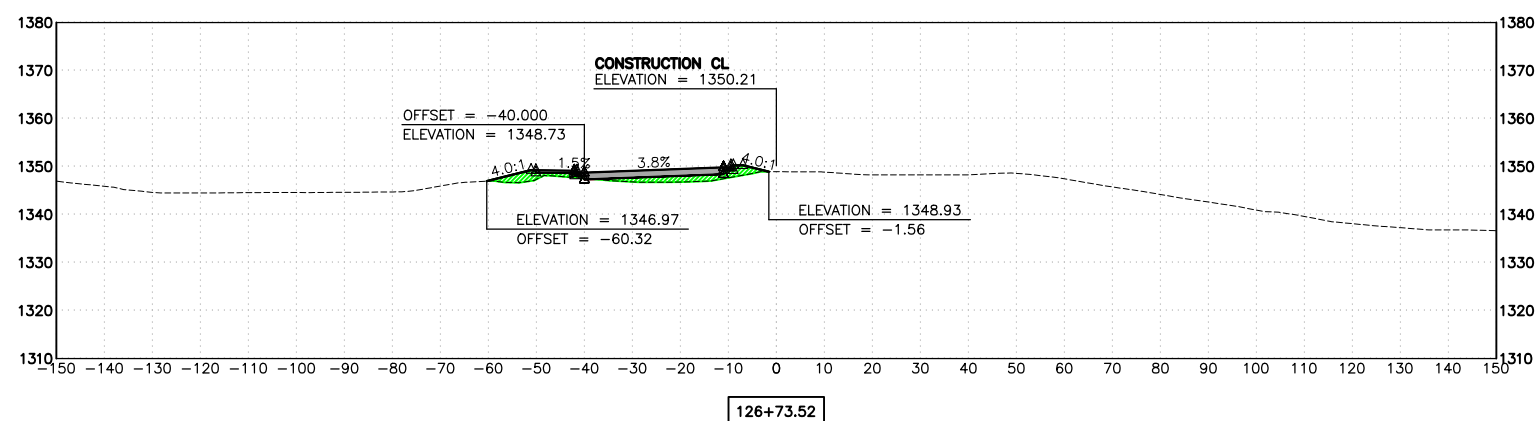
DRAWING NO. LOCATION JOMAX RD - DYSART RD TO 126TH DR



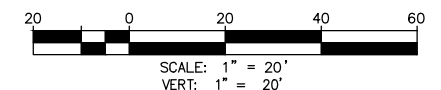
| Material(s) at Station 128+00.00 | | | |
|----------------------------------|-----------|-------------|------------------------|
| Material Name | Area (SF) | Volume (CY) | Cumulative Volume (CY) |
| Ground Removed | 0.00 | 0.00 | 7959.90 |
| Ground Fill | 143.16 | 246.76 | 10552.62 |



| Material(s) at Station 127+50.00 | | | |
|----------------------------------|-----------|-------------|------------------------|
| Material Name | Area (SF) | Volume (CY) | Cumulative Volume (CY) |
| Ground Removed | 0.00 | 0.35 | 7959.90 |
| Ground Fill | 129.87 | 264.07 | 10305.86 |



| Material(s) at Station 126+73.52 | | | |
|----------------------------------|-----------|-------------|------------------------|
| Material Name | Area (SF) | Volume (CY) | Cumulative Volume (CY) |
| Ground Removed | 0.25 | 0.24 | 7959.55 |
| Ground Fill | 60.83 | 143.66 | 10041.79 |

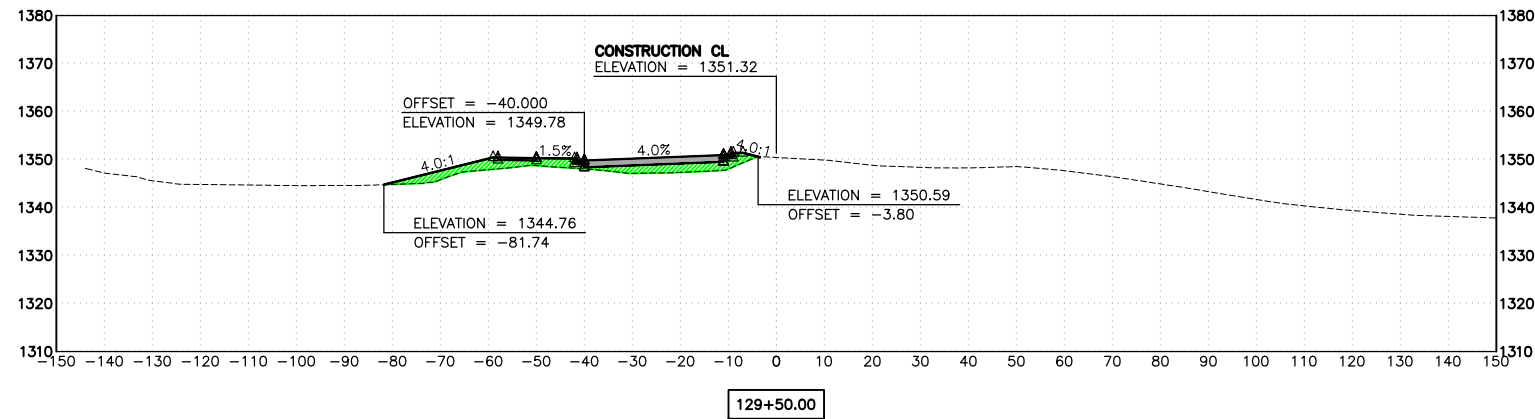


Call at least two full working days before you begin excavation.
ARIZONA 811
 Arizona Blue Stake, Inc.
 Dial 8-1-1 or 1-800-STAKE-IT (782-5348)
 In Maricopa County: (602) 263-1100

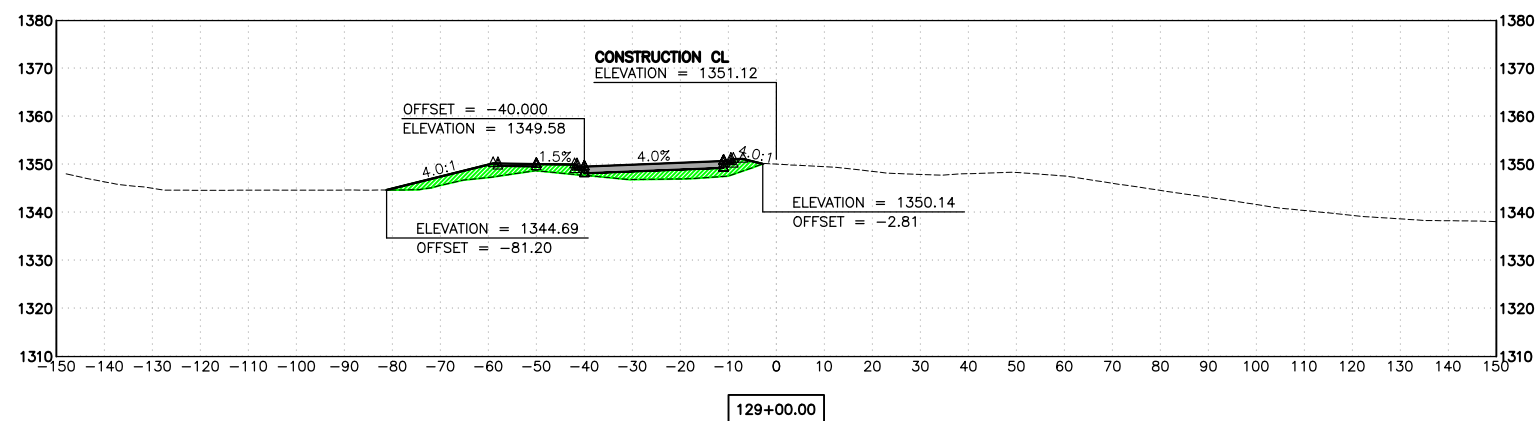


| NO. | REVISION | BY | APPR | DATE |
|-----|----------|----|------|------|
| | | | | |

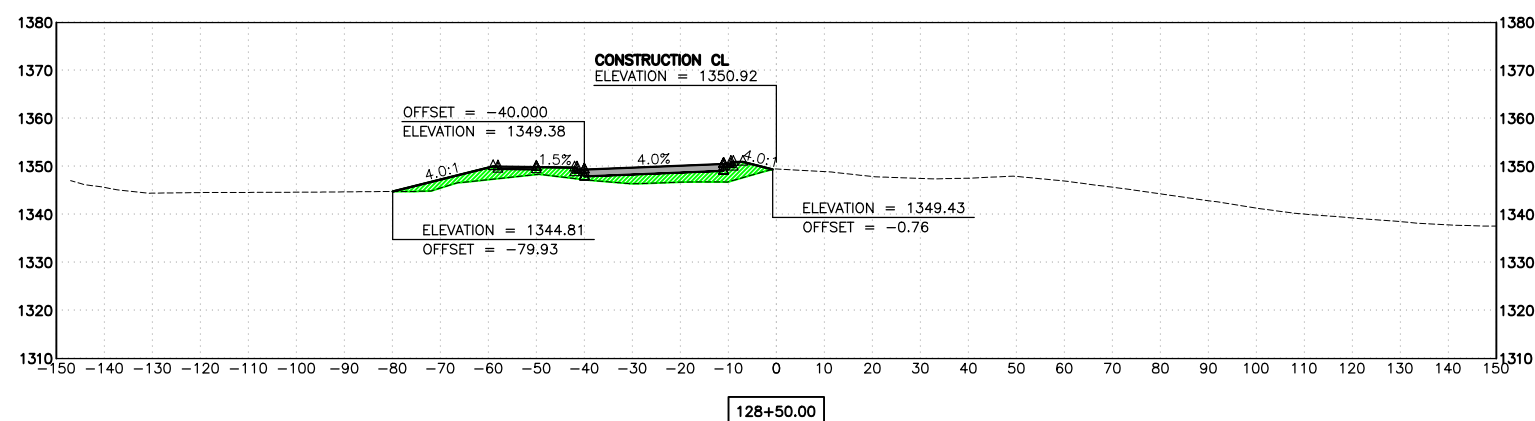
| | | | | |
|---------|-----|-------|--|--|
| DESIGN | VLM | 05/26 | TMLin CITY OF PEORIA ENGINEERING DEPARTMENT JOMAX ROAD CROSS SECTIONS JOMAX RD - DYSART RD TO 126TH DR | PRELIMINARY 90% NOT FOR CONSTRUCTION OR RECORDING SHEET 14 OF 22 |
| DRAWN | TG | 05/26 | | |
| CHECKED | DPF | 05/26 | | |



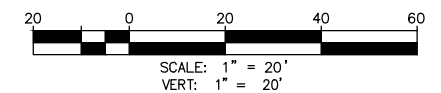
| Material(s) at Station 129+50.00 | | | |
|----------------------------------|-----------|-------------|------------------------|
| Material Name | Area (SF) | Volume (CY) | Cumulative Volume (CY) |
| Ground Removed | 0.02 | 0.02 | 7959.92 |
| Ground Fill | 120.36 | 225.40 | 11279.64 |



| Material(s) at Station 129+00.00 | | | |
|----------------------------------|-----------|-------------|------------------------|
| Material Name | Area (SF) | Volume (CY) | Cumulative Volume (CY) |
| Ground Removed | 0.00 | 0.00 | 7959.90 |
| Ground Fill | 129.88 | 244.63 | 11054.24 |



| Material(s) at Station 128+50.00 | | | |
|----------------------------------|-----------|-------------|------------------------|
| Material Name | Area (SF) | Volume (CY) | Cumulative Volume (CY) |
| Ground Removed | 0.00 | 0.00 | 7959.90 |
| Ground Fill | 141.34 | 256.98 | 10809.60 |



Call at least two full working days before you begin excavation.

ARIZONA 811
Arizona Blue Stake, Inc.

Dial 8-1-1 or 1-800-STAKE-IT (782-5348)
In Maricopa County: (602) 263-1100



| NO. | REVISION | BY | APPR | DATE |
|-----|----------|----|------|------|
| | | | | |

| | NAME | DATE |
|---------|------|-------|
| DESIGN | VLM | 05/26 |
| DRAWN | TG | 05/26 |
| CHECKED | DPF | 05/26 |

CITY OF PEORIA
ENGINEERING DEPARTMENT

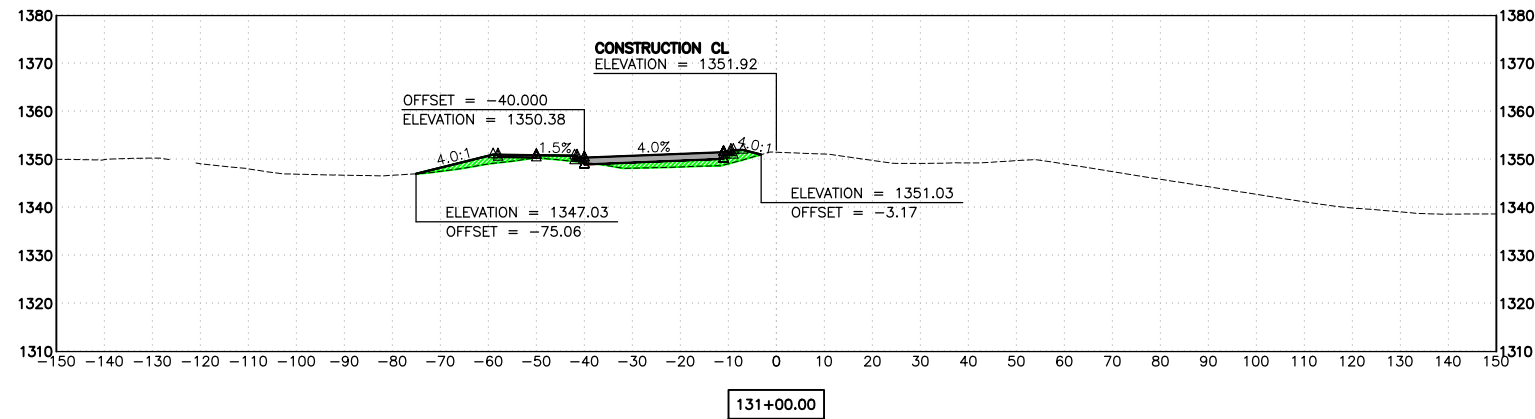
PRELIMINARY

JOMAX ROAD
CROSS SECTIONS

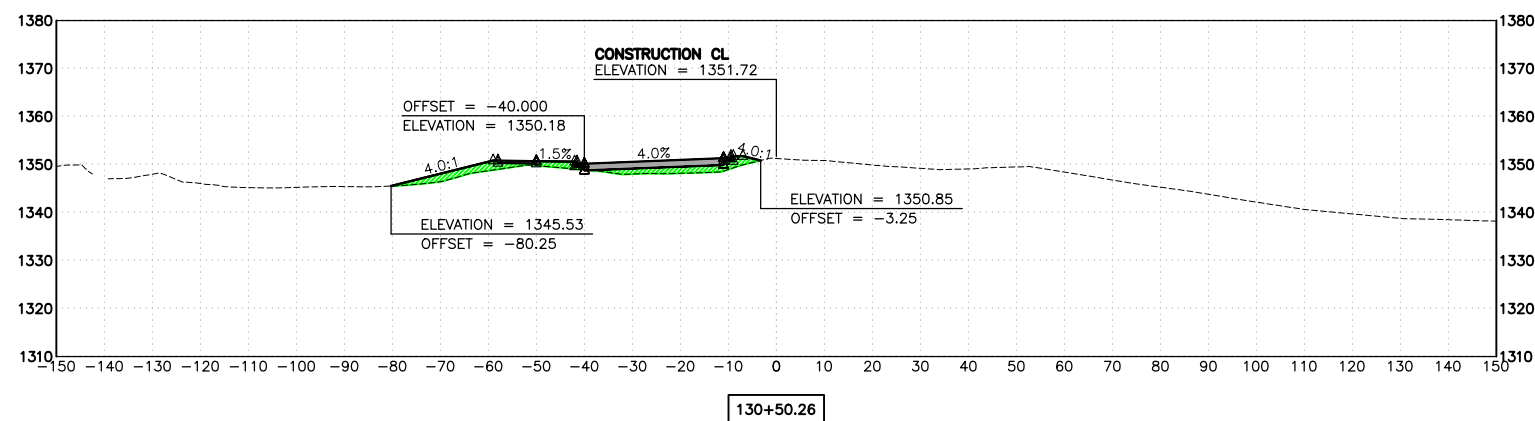
60%
NOT FOR
CONSTRUCTION
OR RECORDING

JOMAX RD - DYSART RD TO 126TH DR

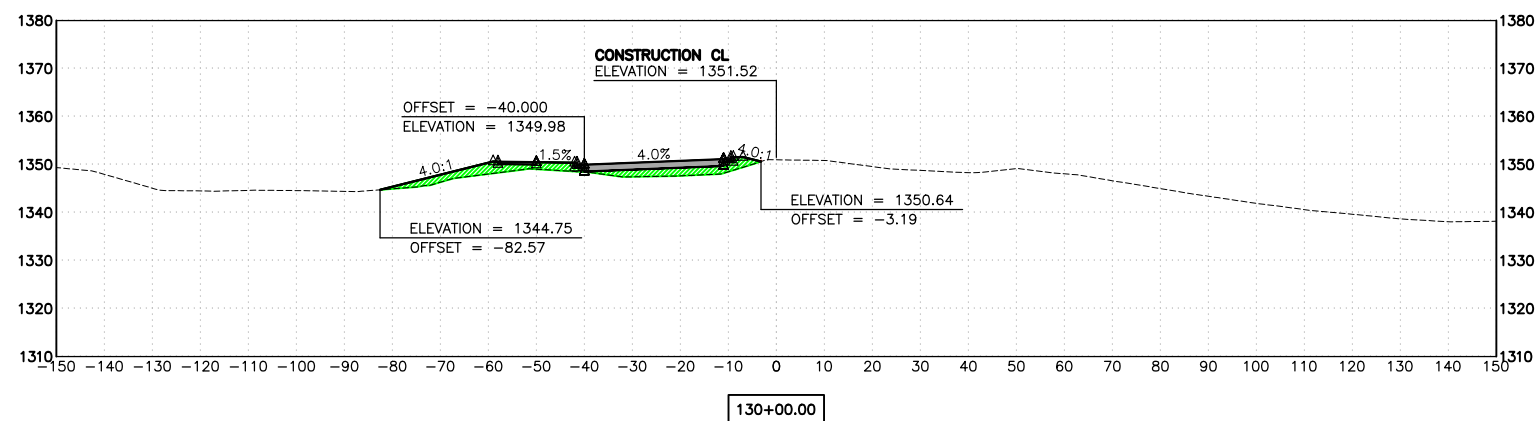
SHEET 15 OF 22



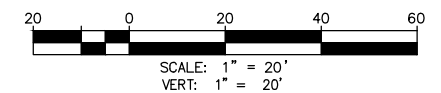
| Material(s) at Station 131+00.00 | | | |
|----------------------------------|-----------|-------------|------------------------|
| Material Name | Area (SF) | Volume (CY) | Cumulative Volume (CY) |
| Ground Removed | 0.59 | 0.62 | 7960.66 |
| Ground Fill | 73.00 | 144.99 | 11818.06 |



| Material(s) at Station 130+50.26 | | | |
|----------------------------------|-----------|-------------|------------------------|
| Material Name | Area (SF) | Volume (CY) | Cumulative Volume (CY) |
| Ground Removed | 0.11 | 0.10 | 7960.04 |
| Ground Fill | 88.49 | 182.85 | 11673.07 |



| Material(s) at Station 130+00.00 | | | |
|----------------------------------|-----------|-------------|------------------------|
| Material Name | Area (SF) | Volume (CY) | Cumulative Volume (CY) |
| Ground Removed | 0.00 | 0.02 | 7959.94 |
| Ground Fill | 113.45 | 210.58 | 11490.22 |



Call at least two full working days before you begin excavation.

ARIZONA 811
Arizona Blue Stake, Inc.

Dial 8-1-1 or 1-800-STAKE-IT (782-5348)
In Maricopa County: (602) 263-1100



| NO. | REVISION | BY | APPR | DATE |
|-----|----------|----|------|------|
| | | | | |

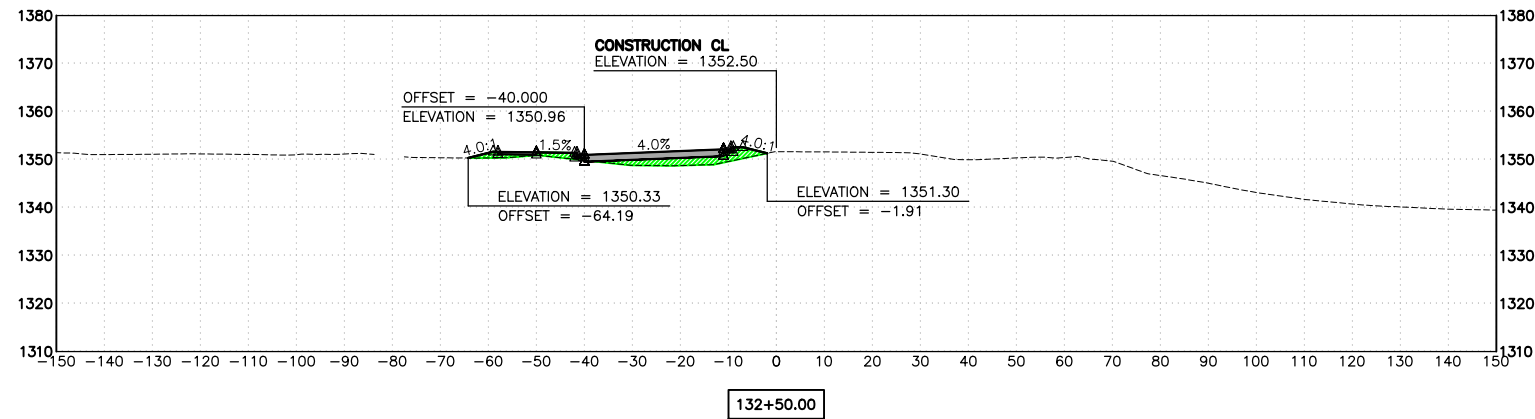
| | NAME | DATE |
|---------|------|-------|
| DESIGN | VLM | 05/26 |
| DRAWN | TG | 05/26 |
| CHECKED | DPF | 05/26 |

CITY OF PEORIA
ENGINEERING DEPARTMENT

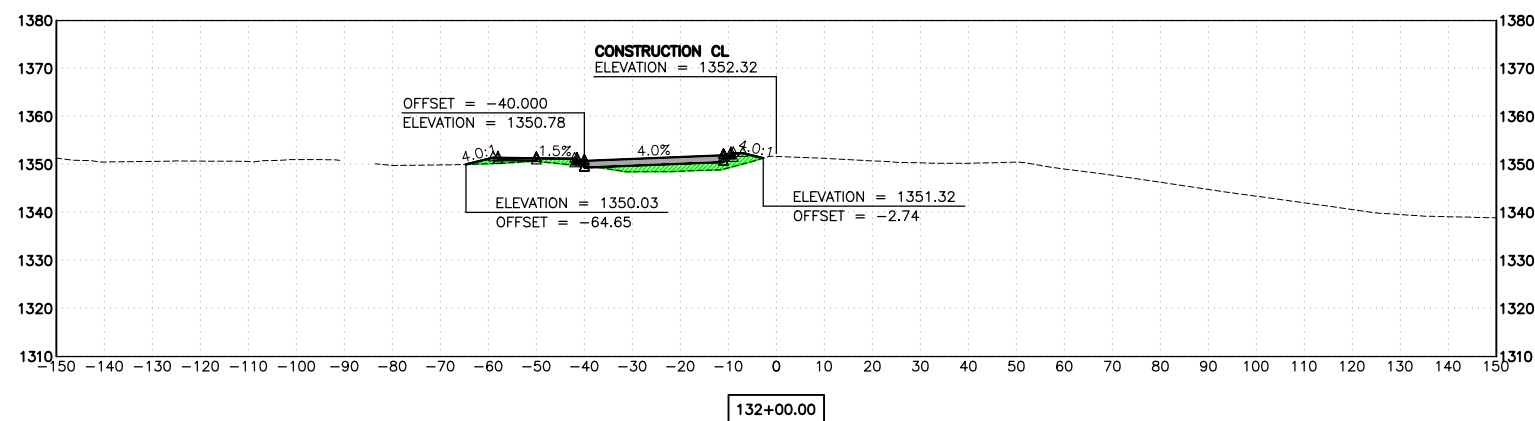
**JOMAX ROAD
CROSS SECTIONS**

PRELIMINARY
90%
NOT FOR
CONSTRUCTION
OR RECORDING

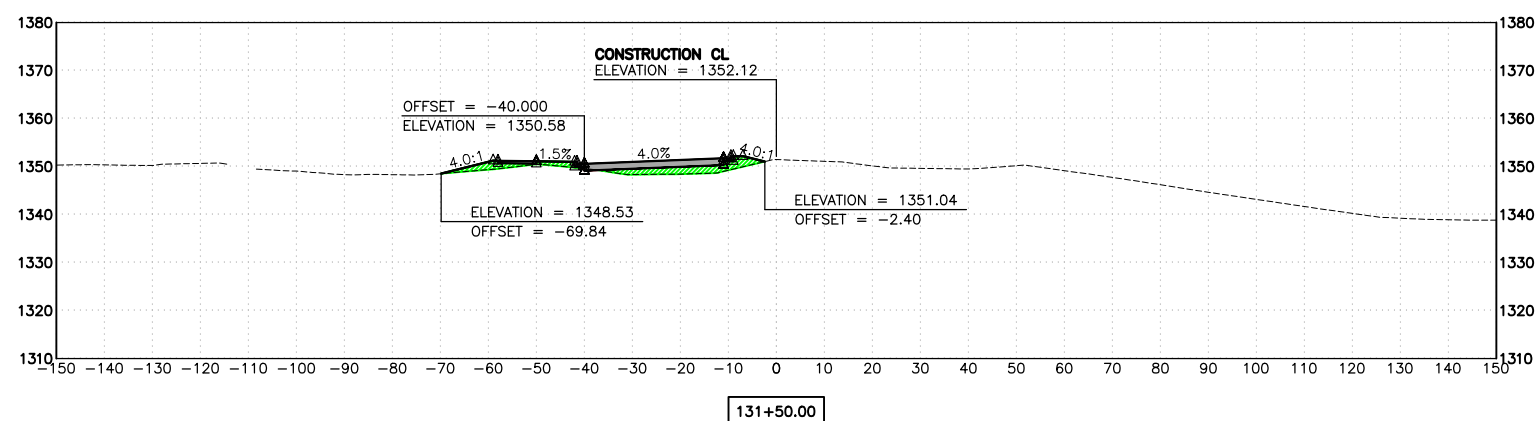
JOMAX RD - DYSART RD TO 126TH DR



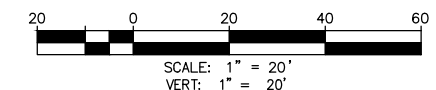
| Material(s) at Station 132+50.00 | | | |
|----------------------------------|-----------|-------------|------------------------|
| Material Name | Area (SF) | Volume (CY) | Cumulative Volume (CY) |
| Ground Removed | 0.30 | 0.59 | 7963.23 |
| Ground Fill | 65.09 | 117.10 | 12186.94 |



| Material(s) at Station 132+00.00 | | | |
|----------------------------------|-----------|-------------|------------------------|
| Material Name | Area (SF) | Volume (CY) | Cumulative Volume (CY) |
| Ground Removed | 0.35 | 0.88 | 7962.65 |
| Ground Fill | 63.65 | 121.83 | 12069.84 |



| Material(s) at Station 131+50.00 | | | |
|----------------------------------|-----------|-------------|------------------------|
| Material Name | Area (SF) | Volume (CY) | Cumulative Volume (CY) |
| Ground Removed | 0.63 | 1.10 | 7961.76 |
| Ground Fill | 70.50 | 129.95 | 11948.00 |



Call at least two full working days before you begin excavation.

ARIZONA 811
Arizona Blue Stake, Inc.

Dial 8-1-1 or 1-800-STAKE-IT (782-5348)
In Maricopa County: (602) 263-1100



| NO. | REVISION | BY | APPR | DATE |
|-----|----------|----|------|------|
| | | | | |

| | NAME | DATE |
|---------|------|-------|
| DESIGN | VLM | 05/26 |
| DRAWN | TG | 05/26 |
| CHECKED | DPF | 05/26 |

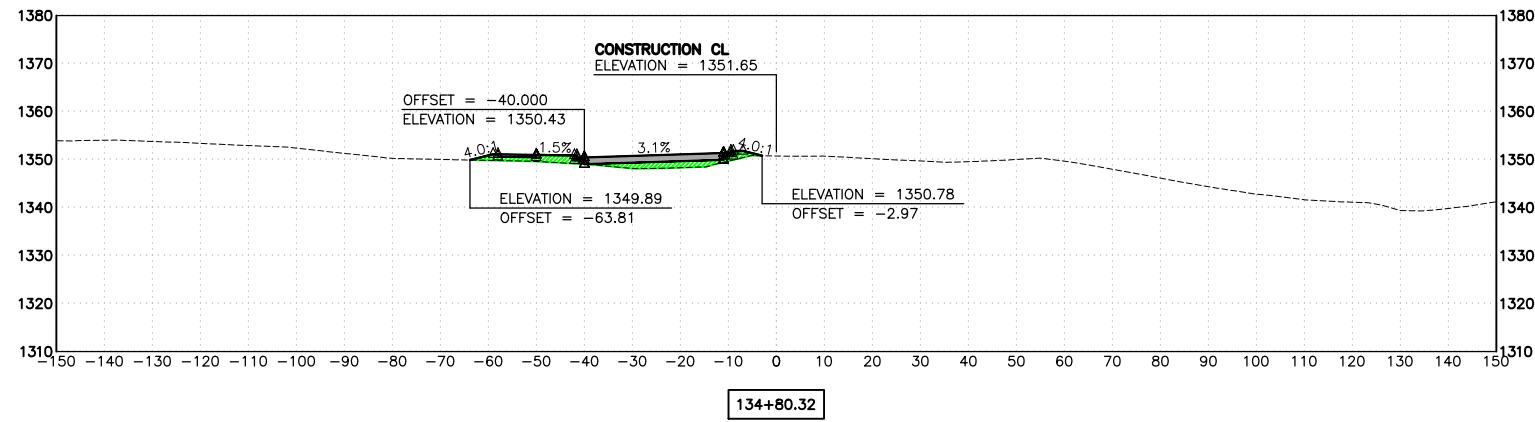
CITY OF PEORIA
ENGINEERING DEPARTMENT

**JOMAX ROAD
CROSS SECTIONS**

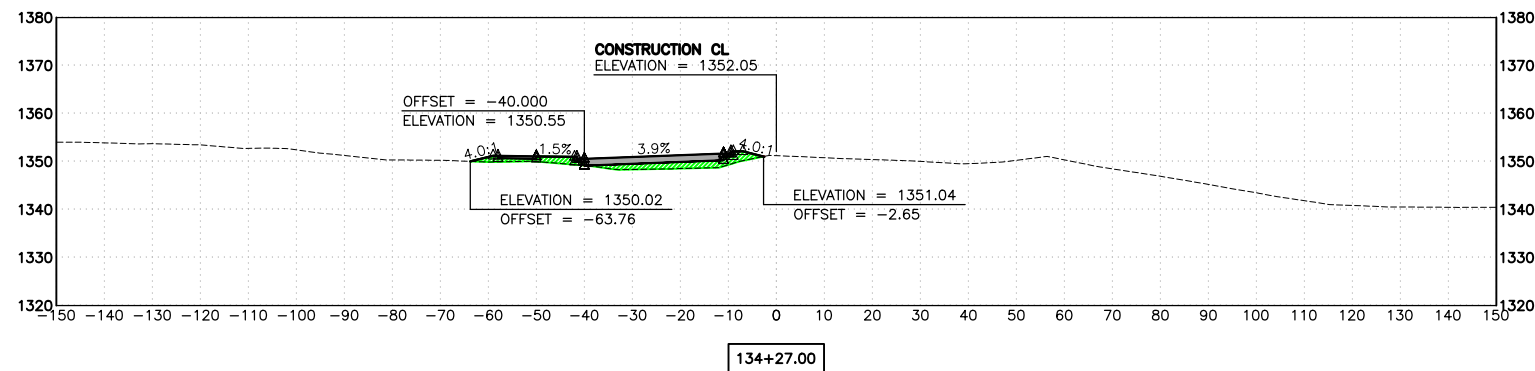
JOMAX RD - DYSART RD TO 126TH DR

PRELIMINARY
90%
NOT FOR
CONSTRUCTION
OR RECORDING

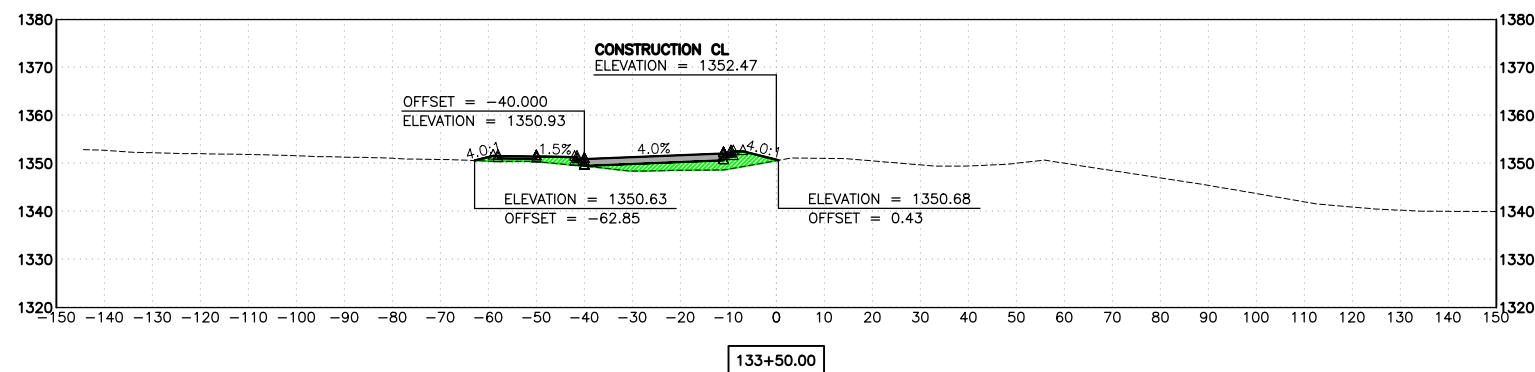
SHEET 17 OF 22



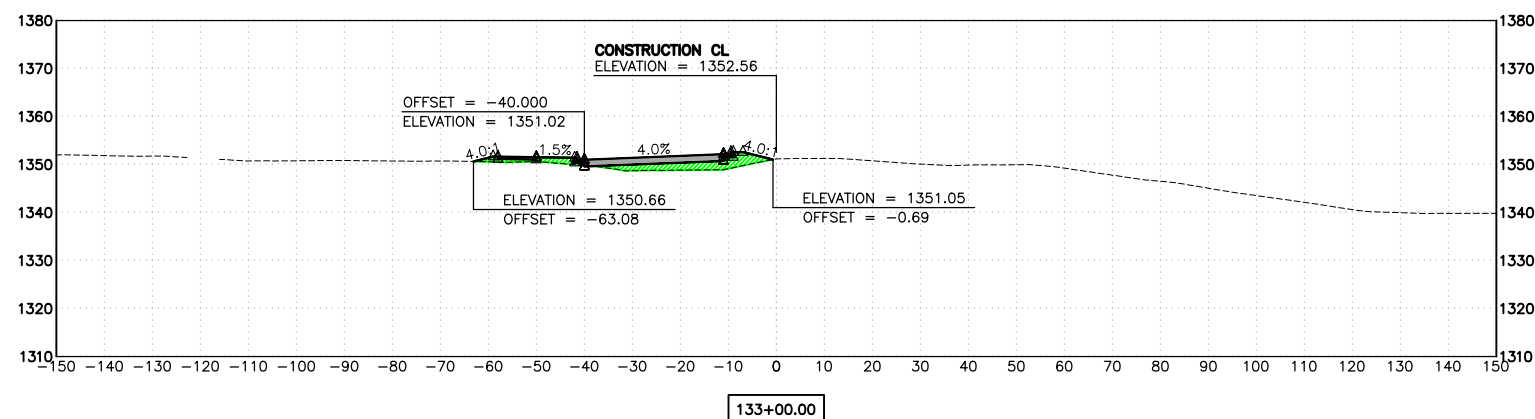
| Material(s) at Station 134+80.32 | | | |
|----------------------------------|-----------|-------------|------------------------|
| Material Name | Area (SF) | Volume (CY) | Cumulative Volume (CY) |
| Ground Removed | 0.00 | 0.01 | 7964.01 |
| Ground Fill | 61.67 | 123.78 | 12789.58 |



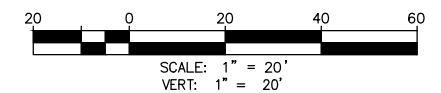
| Material(s) at Station 134+27.00 | | | |
|----------------------------------|-----------|-------------|------------------------|
| Material Name | Area (SF) | Volume (CY) | Cumulative Volume (CY) |
| Ground Removed | 0.01 | 0.02 | 7964.00 |
| Ground Fill | 66.28 | 210.46 | 12665.80 |



| Material(s) at Station 133+50.00 | | | |
|----------------------------------|-----------|-------------|------------------------|
| Material Name | Area (SF) | Volume (CY) | Cumulative Volume (CY) |
| Ground Removed | 0.00 | 0.24 | 7963.98 |
| Ground Fill | 83.98 | 142.84 | 12455.34 |



| Material(s) at Station 133+00.00 | | | |
|----------------------------------|-----------|-------------|------------------------|
| Material Name | Area (SF) | Volume (CY) | Cumulative Volume (CY) |
| Ground Removed | 0.26 | 0.51 | 7963.74 |
| Ground Fill | 72.87 | 125.56 | 12312.50 |



| NO. | REVISION | BY | APPR | DATE |
|-----|----------|----|------|------|
| | | | | |

| | NAME | DATE |
|---------|------|-------|
| DESIGN | VLM | 05/26 |
| DRAWN | TG | 05/26 |
| CHECKED | DPF | 05/26 |

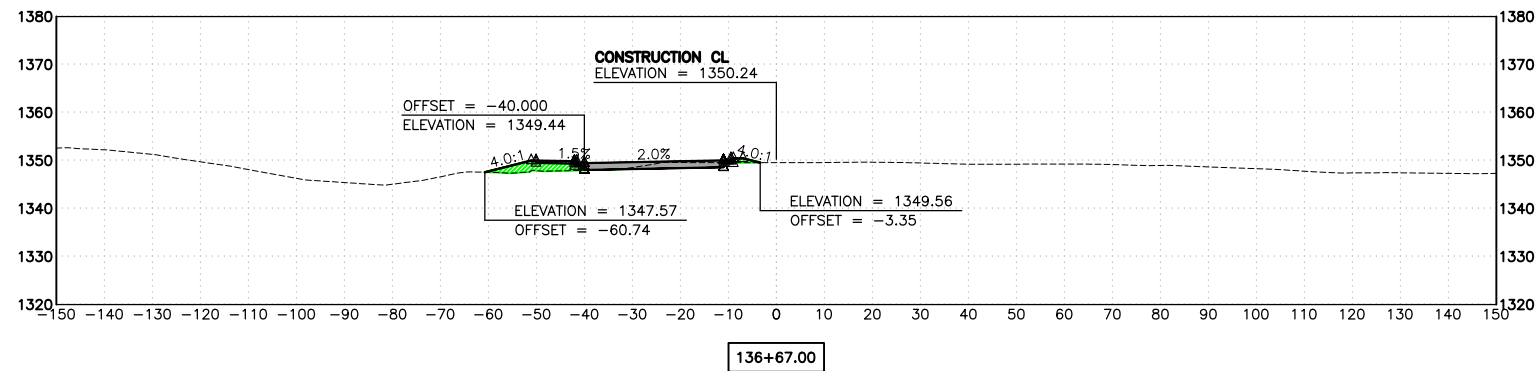
CITY OF PEORIA
ENGINEERING DEPARTMENT

**JOMAX ROAD
CROSS SECTIONS**

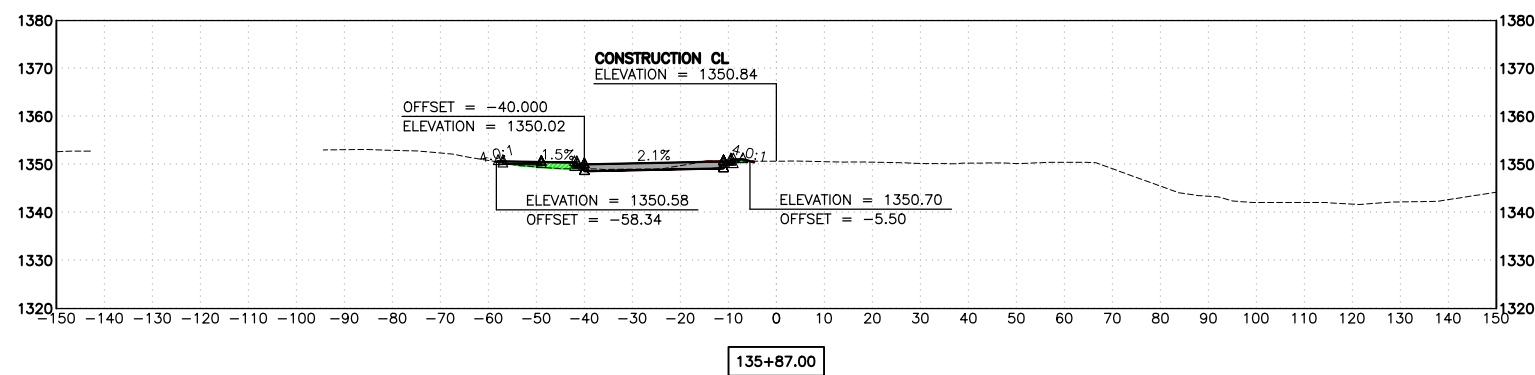
JOMAX RD - DYSART RD TO 126TH DR

PRELIMINARY
90%
NOT FOR
CONSTRUCTION
OR RECORDING

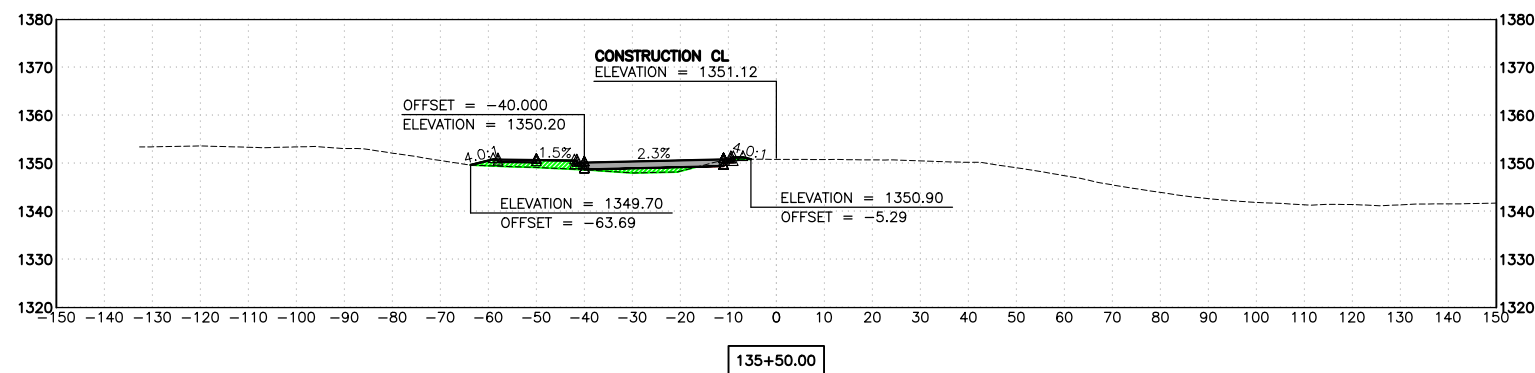
SHEET 18 OF 22



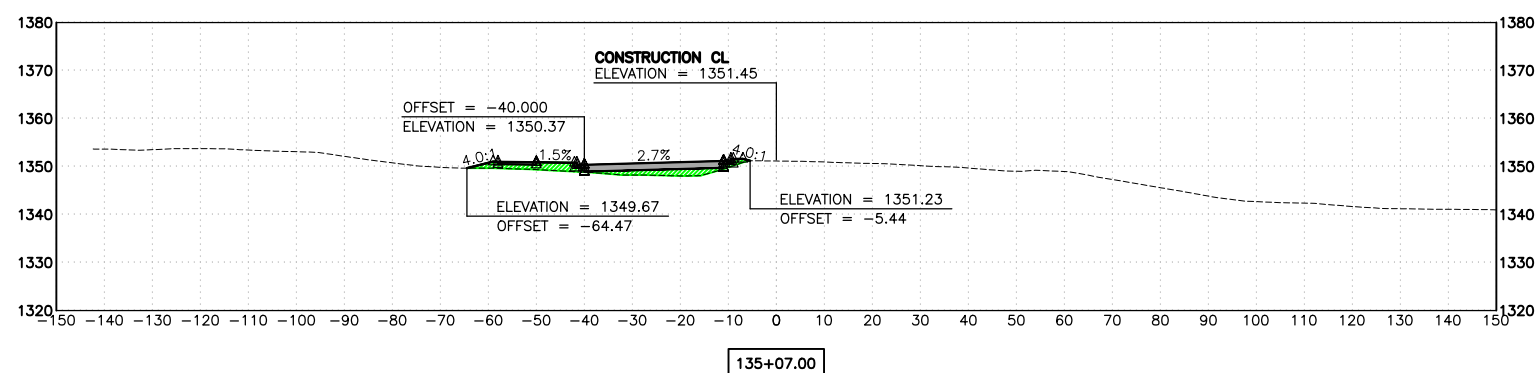
| Material(s) at Station 136+67.00 | | | |
|----------------------------------|-----------|-------------|------------------------|
| Material Name | Area (SF) | Volume (CY) | Cumulative Volume (CY) |
| Ground Removed | 19.20 | 57.37 | 8041.97 |
| Ground Fill | 32.66 | 67.75 | 13040.55 |



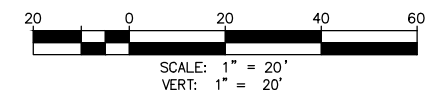
| Material(s) at Station 135+87.00 | | | |
|----------------------------------|-----------|-------------|------------------------|
| Material Name | Area (SF) | Volume (CY) | Cumulative Volume (CY) |
| Ground Removed | 19.53 | 16.71 | 7984.60 |
| Ground Fill | 13.07 | 39.54 | 12972.80 |



| Material(s) at Station 135+50.00 | | | |
|----------------------------------|-----------|-------------|------------------------|
| Material Name | Area (SF) | Volume (CY) | Cumulative Volume (CY) |
| Ground Removed | 4.87 | 3.88 | 7967.89 |
| Ground Fill | 44.64 | 83.49 | 12933.26 |



| Material(s) at Station 135+07.00 | | | |
|----------------------------------|-----------|-------------|------------------------|
| Material Name | Area (SF) | Volume (CY) | Cumulative Volume (CY) |
| Ground Removed | 0.00 | 0.00 | 7964.01 |
| Ground Fill | 60.20 | 60.19 | 12849.77 |



Call at least two full working days before you begin excavation.

ARIZONA 811
Arizona Blue Stake, Inc.

Dial 8-1-1 or 1-800-STAKE-IT (782-5348)
In Maricopa County: (602) 263-1100



| NO. | REVISION | BY | APPR | DATE |
|-----|----------|----|------|------|
| | | | | |

| | NAME | DATE |
|---------|------|-------|
| DESIGN | VLM | 05/26 |
| DRAWN | TG | 05/26 |
| CHECKED | DPF | 05/26 |

CITY OF PEORIA
ENGINEERING DEPARTMENT

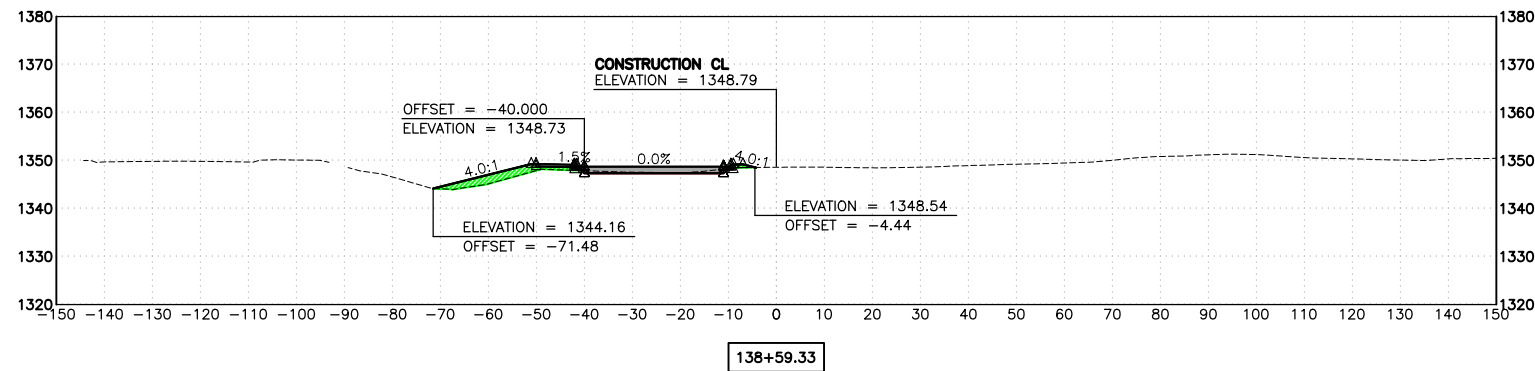
**JOMAX ROAD
CROSS SECTIONS**

PRELIMINARY

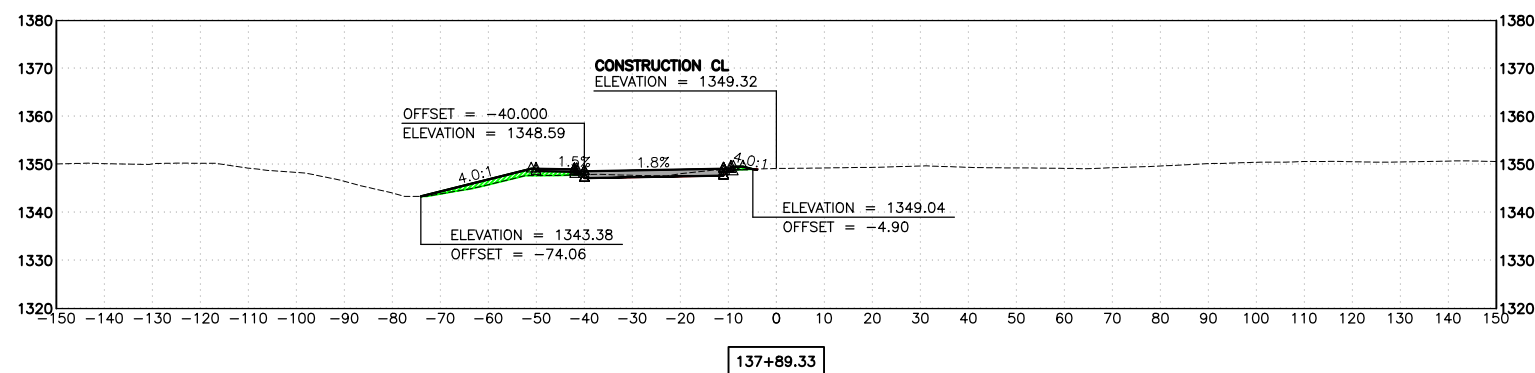
90%

NOT FOR
CONSTRUCTION
OR RECORDING

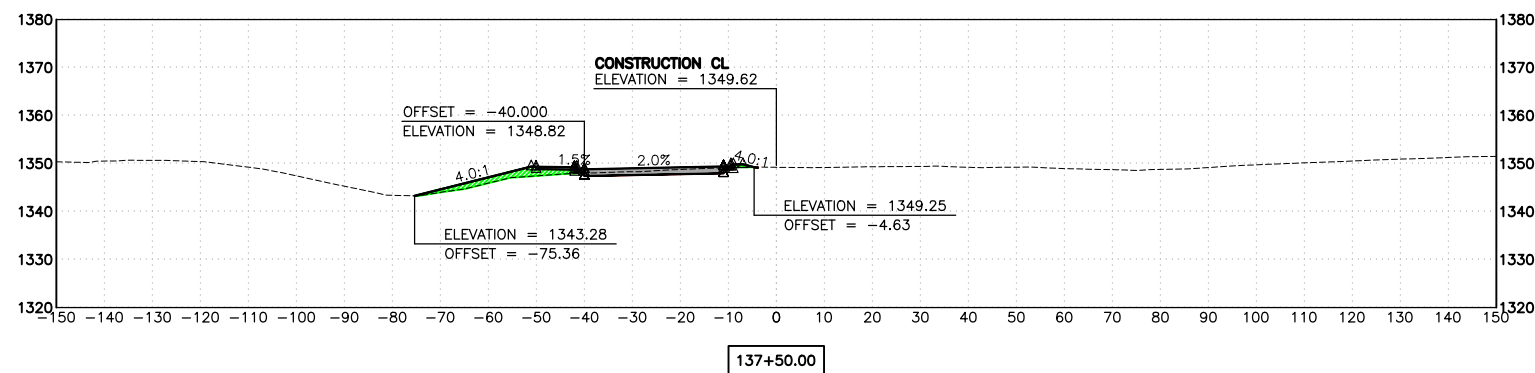
JOMAX RD - DYSART RD TO 126TH DR



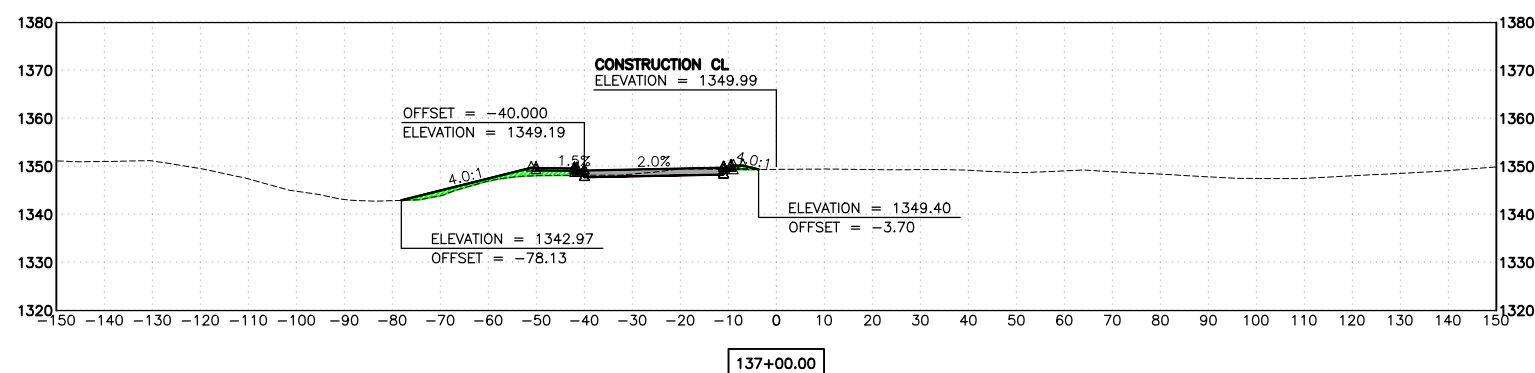
| Material(s) at Station 138+59.33 | | | |
|----------------------------------|-----------|-------------|------------------------|
| Material Name | Area (SF) | Volume (CY) | Cumulative Volume (CY) |
| Ground Removed | 10.43 | 37.56 | 8183.13 |
| Ground Fill | 39.41 | 90.43 | 13289.29 |



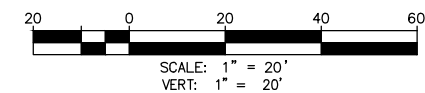
| Material(s) at Station 137+89.33 | | | |
|----------------------------------|-----------|-------------|------------------------|
| Material Name | Area (SF) | Volume (CY) | Cumulative Volume (CY) |
| Ground Removed | 18.54 | 31.89 | 8145.57 |
| Ground Fill | 30.35 | 49.86 | 13198.86 |



| Material(s) at Station 137+50.00 | | | |
|----------------------------------|-----------|-------------|------------------------|
| Material Name | Area (SF) | Volume (CY) | Cumulative Volume (CY) |
| Ground Removed | 25.25 | 45.43 | 8113.68 |
| Ground Fill | 38.11 | 67.33 | 13149.00 |



| Material(s) at Station 137+00.00 | | | |
|----------------------------------|-----------|-------------|------------------------|
| Material Name | Area (SF) | Volume (CY) | Cumulative Volume (CY) |
| Ground Removed | 23.82 | 26.29 | 8068.25 |
| Ground Fill | 34.61 | 41.12 | 13081.67 |



Call at least two full working days before you begin excavation.

ARIZONA 811
Arizona Blue Stake, Inc.

Dial 8-1-1 or 1-800-STAKE-IT (782-5348)
In Maricopa County: (602) 263-1100



| NO. | REVISION | BY | APPR | DATE |
|-----|----------|----|------|------|
| | | | | |

| | NAME | DATE |
|---------|------|-------|
| DESIGN | VLM | 05/26 |
| DRAWN | TG | 05/26 |
| CHECKED | DPF | 05/26 |

TMLin

| | |
|-------------|----------------------------------|
| DRAWING NO. | LOCATION |
| | JOMAX RD - DYSART RD TO 126TH DR |

CITY OF PEORIA
ENGINEERING DEPARTMENT

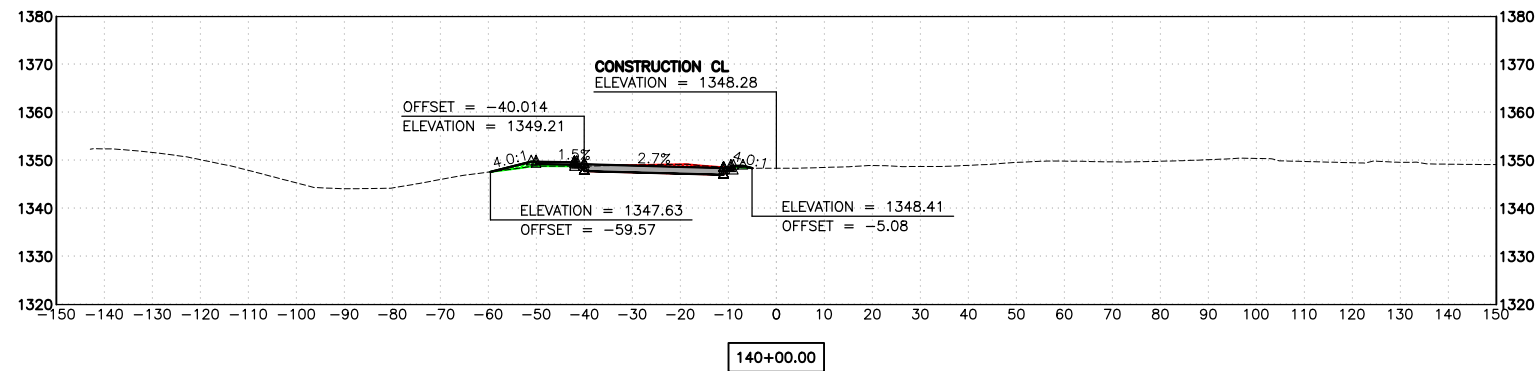
JOMAX ROAD
CROSS SECTIONS

PRELIMINARY

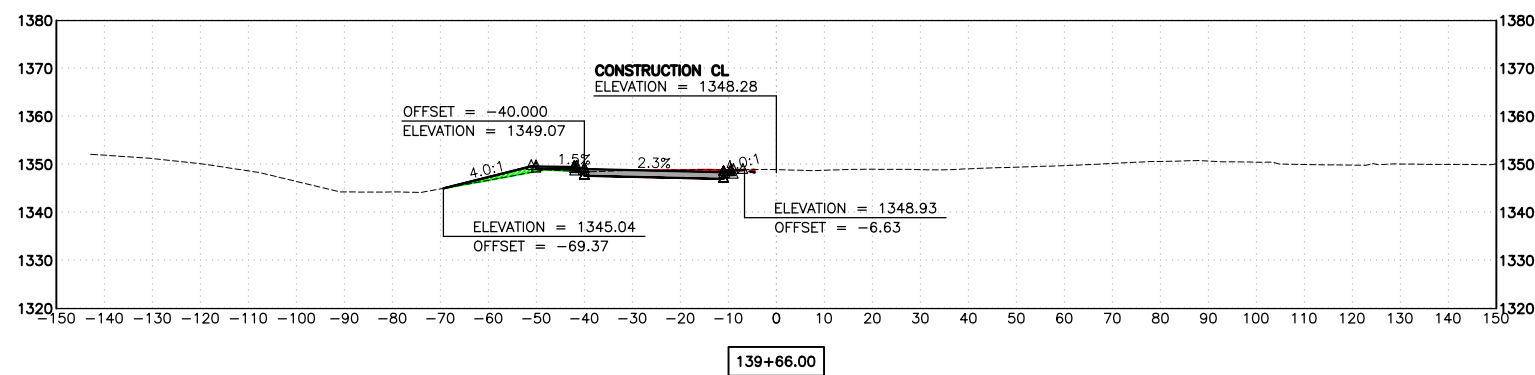
90%

NOT FOR
CONSTRUCTION
OR RECORDING

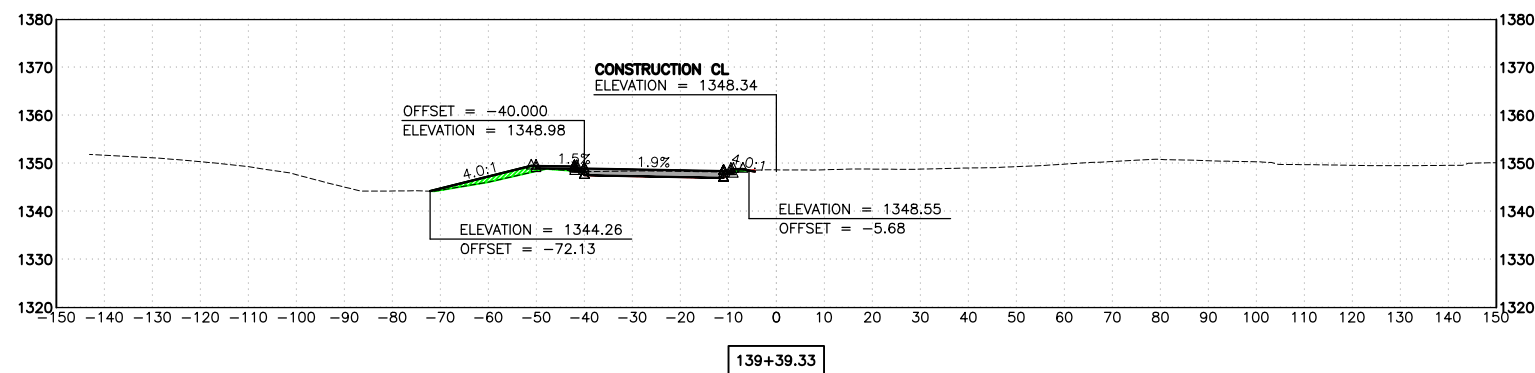
SHEET 20 OF 22



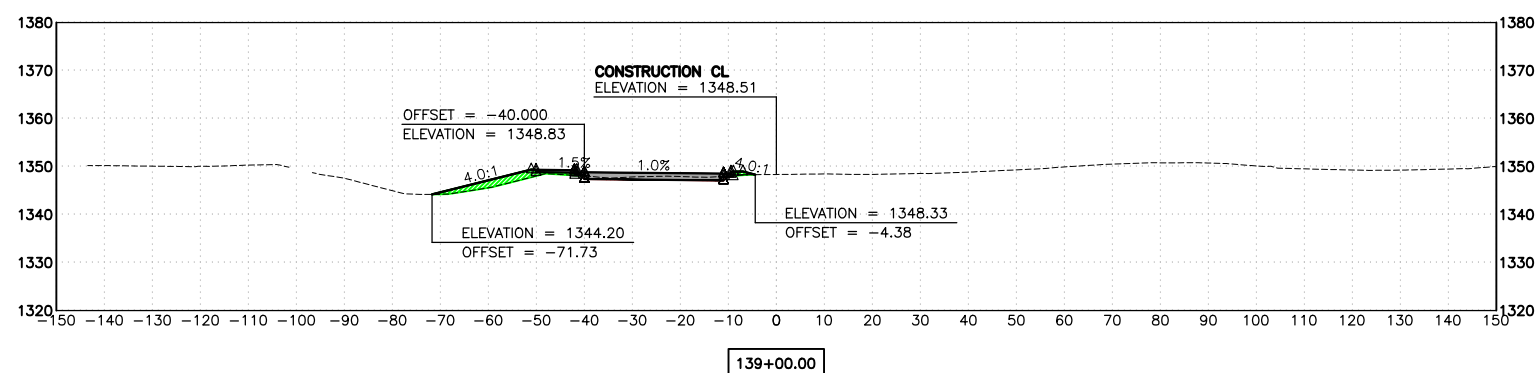
| Material(s) at Station 140+00.00 | | | |
|----------------------------------|-----------|-------------|------------------------|
| Material Name | Area (SF) | Volume (CY) | Cumulative Volume (CY) |
| Ground Removed | 48.00 | 59.62 | 8339.37 |
| Ground Fill | 9.13 | 15.86 | 13420.74 |



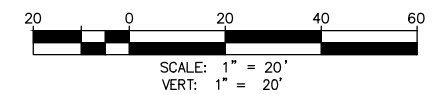
| Material(s) at Station 139+66.00 | | | |
|----------------------------------|-----------|-------------|------------------------|
| Material Name | Area (SF) | Volume (CY) | Cumulative Volume (CY) |
| Ground Removed | 45.26 | 38.63 | 8279.75 |
| Ground Fill | 15.22 | 19.38 | 13404.88 |



| Material(s) at Station 139+39.33 | | | |
|----------------------------------|-----------|-------------|------------------------|
| Material Name | Area (SF) | Volume (CY) | Cumulative Volume (CY) |
| Ground Removed | 32.96 | 36.85 | 8241.12 |
| Ground Fill | 24.02 | 41.60 | 13385.50 |



| Material(s) at Station 139+00.00 | | | |
|----------------------------------|-----------|-------------|------------------------|
| Material Name | Area (SF) | Volume (CY) | Cumulative Volume (CY) |
| Ground Removed | 17.64 | 21.13 | 8204.27 |
| Ground Fill | 33.10 | 54.61 | 13343.89 |



Call at least two full working days before you begin excavation.

ARIZONA 811
Arizona Blue Stake, Inc.

Dial 8-1-1 or 1-800-STAKE-IT (782-5348)
In Maricopa County: (602) 263-1100



| NO. | REVISION | BY | APPR | DATE |
|-----|----------|----|------|------|
| | | | | |

| | NAME | DATE |
|---------|------|-------|
| DESIGN | VLM | 05/26 |
| DRAWN | TG | 05/26 |
| CHECKED | DPF | 05/26 |

TMLin

| | |
|-------------|----------------------------------|
| DRAWING NO. | LOCATION |
| | JOMAX RD - DYSART RD TO 126TH DR |

CITY OF PEORIA
ENGINEERING DEPARTMENT

JOMAX ROAD
CROSS SECTIONS

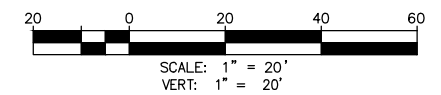
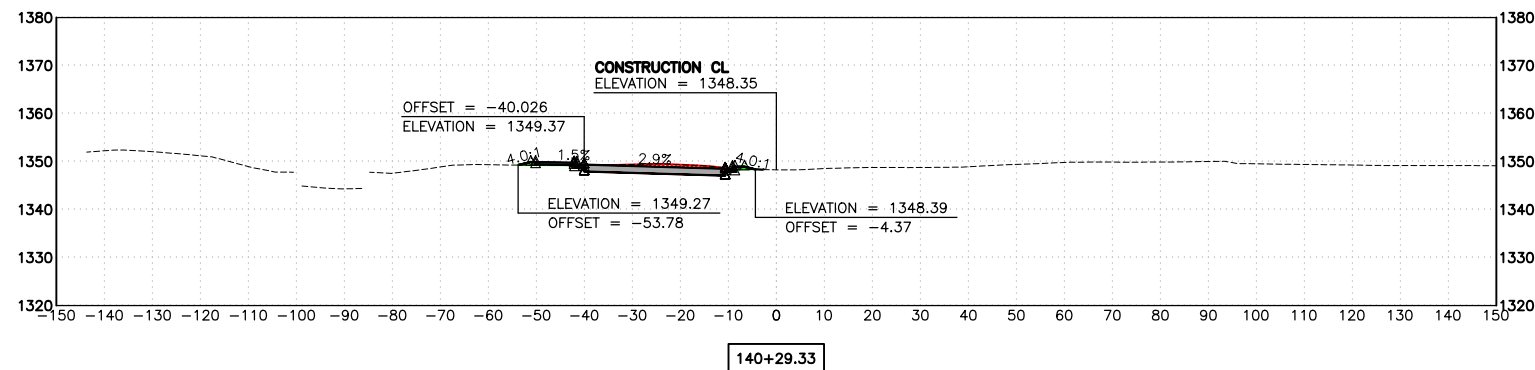
PRELIMINARY

90%

NOT FOR
CONSTRUCTION
OR RECORDING

SHEET 21 OF 22

| F.H.W.A. REGION | STATE | PROJECT NO. | SHEET NO. | TOTAL SHEETS | RECORD DRAWING |
|-----------------|-------|-------------|-----------|--------------|----------------|
| 9 | AZ | P65410 | | | |



Call at least two full working days before you begin excavation.

ARIZONA 811
Arizona Blue Stake, Inc.

Dial 8-1-1 or 1-800-STAKE-IT (782-5348)
In Maricopa County: (602) 263-1100



| Material(s) at Station 140+29.33 | | | |
|----------------------------------|-----------|-------------|------------------------|
| Material Name | Area (SF) | Volume (CY) | Cumulative Volume (CY) |
| Ground Removed | 54.13 | 56.37 | 8395.74 |
| Ground Fill | 3.70 | 7.17 | 13427.91 |

| NO. | REVISION | BY | APPR | DATE |
|-----|----------|----|------|------|
| | | | | |

| | NAME | DATE |
|---------|------|-------|
| DESIGN | VLM | 05/26 |
| DRAWN | TG | 05/26 |
| CHECKED | DPF | 05/26 |

CITY OF PEORIA
ENGINEERING DEPARTMENT

**JOMAX ROAD
CROSS SECTIONS**

PRELIMINARY
90%
NOT FOR
CONSTRUCTION
OR RECORDING

SHEET 22 OF 22

TMLin

| | |
|-------------|----------------------------------|
| DRAWING NO. | LOCATION |
| | JOMAX RD - DYSART RD TO 126TH DR |