

F.H.W.A. REGION	STATE	PROJECT NO.	SHEET NO.	TOTAL SHEETS	RECORD DRAWING
9	AZ	TT0561	1	85	

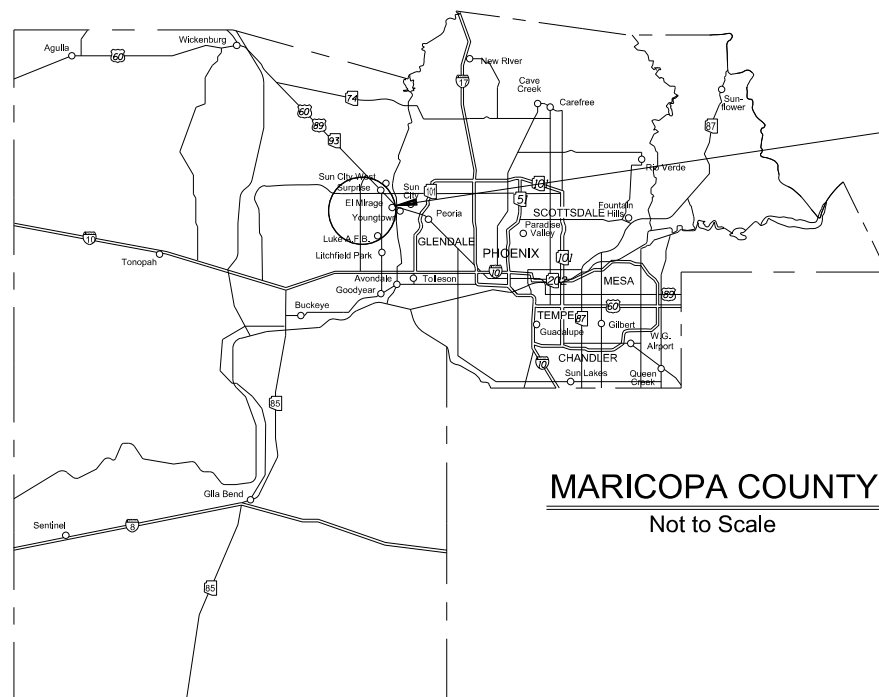


EARTHWORK AND CROSS SECTION SHEETS FOR OLIVE AVENUE - SR303L TO REEMS ROAD

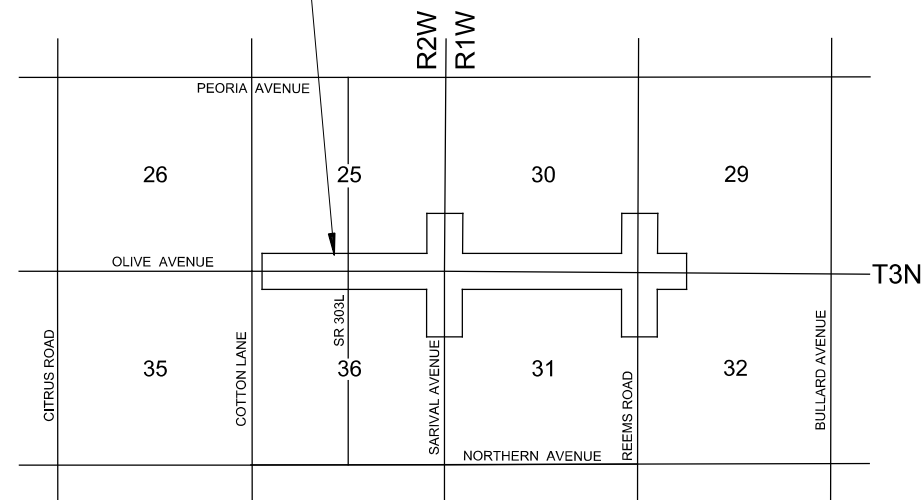
PROJECT NO. TT0561

INDEX

- 1-2.....EARTHWORK SUMMARY AND MASS DIAGRAM
- 3-92..... CROSS SECTIONS



PROJECT NO. TT0561

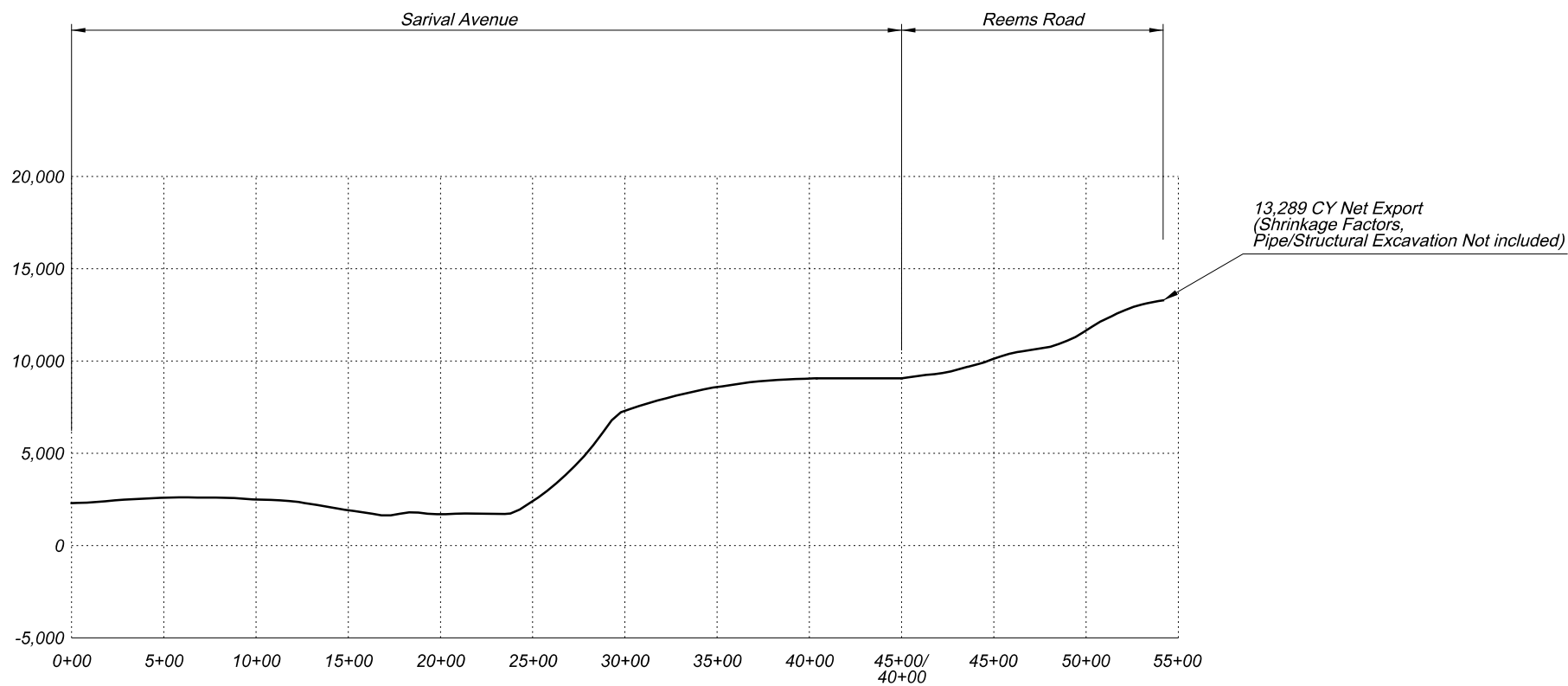
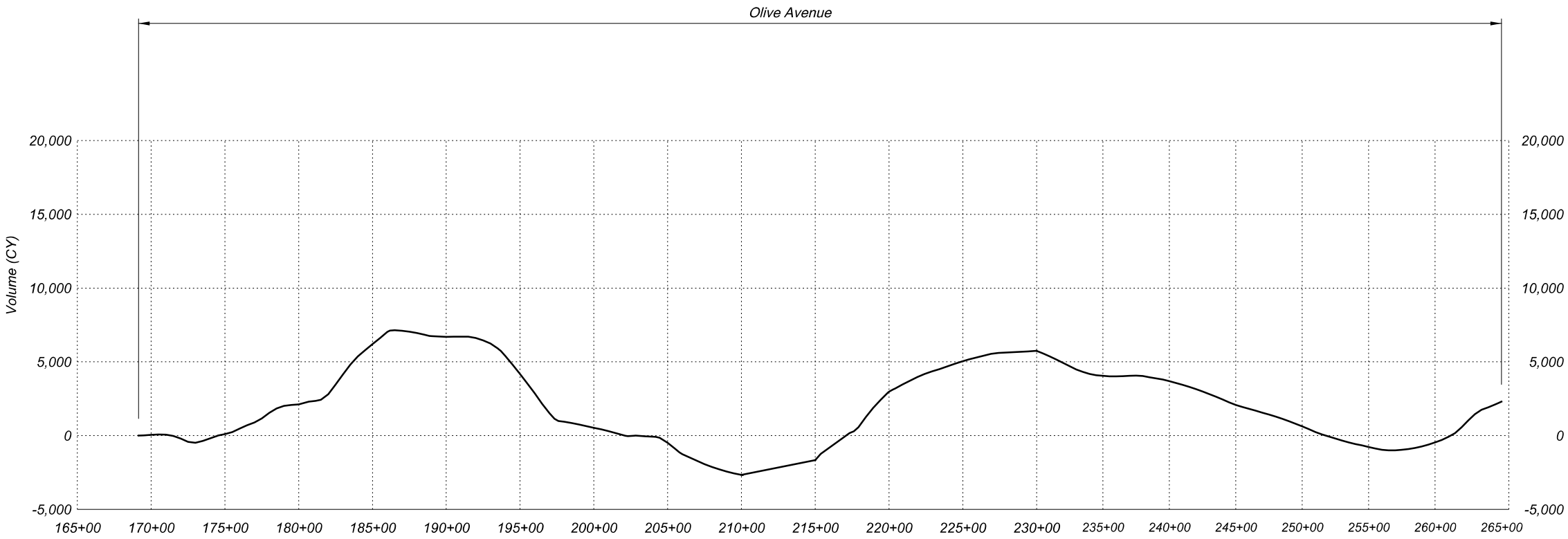


2/19/2026

8:17:14 PM

T:\O\TY\In-Phase\221892.00\500_DSGN\dgm\TT0561_SS_EarthworkCoverSheet.dgn

MASS DIAGRAM



EARTHWORK SUMMARY REPORT

ESTIMATED EARTHWORK QUANTITIES		
Roadway Excavation ⁽¹⁾	18,828	CY
Drainage Excavation ⁽²⁾	23,717	CY
Channel Excavation	20,916	CY
Pipe Excavation	9,202	CY
Structural Excavation	4,413	CY
Pavement Structural Section Adjustment ⁽⁸⁾	1,580	CY
Total Excavation	78,656	CY
Total Adjustments including Shrink ⁽⁷⁾	6,139	CY
Total Excavation Available for Embankment⁽³⁾	72,517	CY
Roadway Embankment	50,956	CY
Pipe Bedding	2,898	CY
Pipe Backfill ⁽⁵⁾	3,533	CY
Trench Backfill	4,854	CY
Total Embankment	55,810	CY
Ground Compaction ⁽⁴⁾	-	CY
Total Required Embankment	55,810	CY
Waste Material	(16,707)	CY

Mass Diagram Calculation Assumptions:
 1. Shrink/Swell factors (not applied to diagram):
 +20%
 -10%
 2. Ground Compaction of 0.00 feet
 3. Asphalt removals not included in roadway excavation.

- Notes:
- (1) Asphalt Removals included in Roadway Excavation.
 - (2) Drainage Excavation for basins along roadside
 - (3) It is assumed that all on-site material can be utilized for construction.
 - (4) It is assumed that Ground Compaction is negligible due to limited heights of embankment.
 - (5) It is assumed that Pipe Bedding and Pipe Backfill will be imported materials.
 - (6) Basin volumes computed separately beginning at top of roadway hinge point.
 - (7) Shrink is applied only to the excavation used for embankment
 - (8) Total Roadway Excavation includes Pavement Structural Section Adjustment.

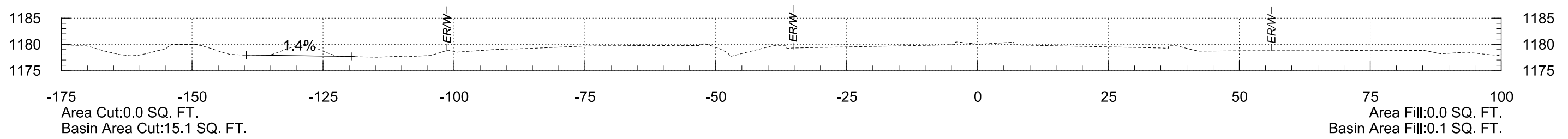
T:\0\TYL\in-PHX\221892.00\500_DSGN\dgn\TT0561_SC_MassHaut+01.dgn 2/19/2026 8:17:17 PM

F.H.W.A. REGION	STATE	PROJECT NO.	SHEET NO.	TOTAL SHEETS	RECORD DRAWING
9	AZ	TT0561	3	85	

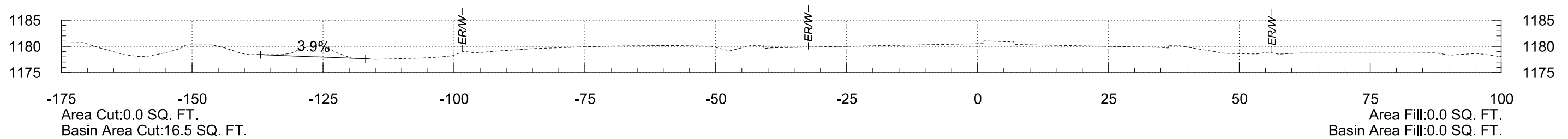
2/19/2026

8:17:35 PM

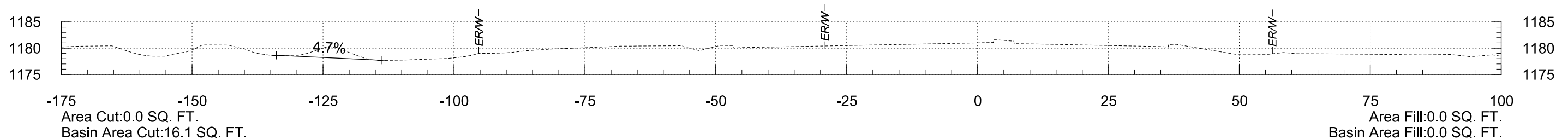
T:\O\TYL\in-PHX\221892.00\500_DSGN\dgn\TT0561_BX_XS_Oliver.dgn



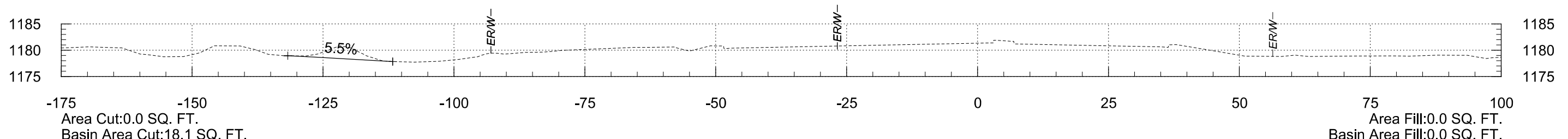
170+50



170+00



169+50



169+15

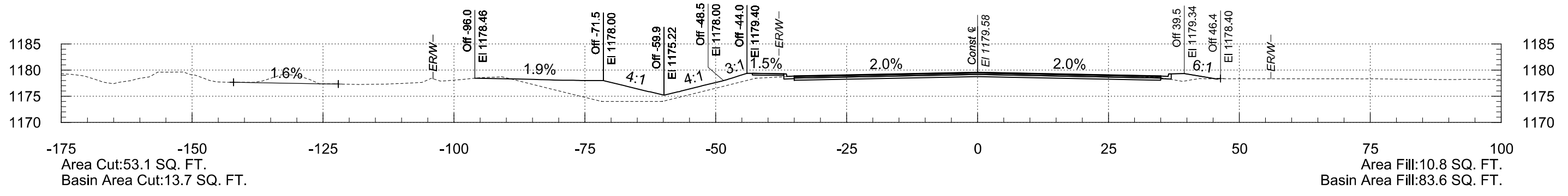
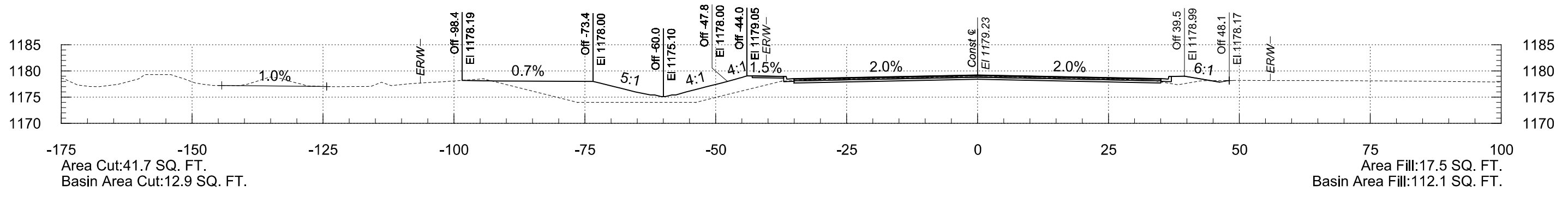
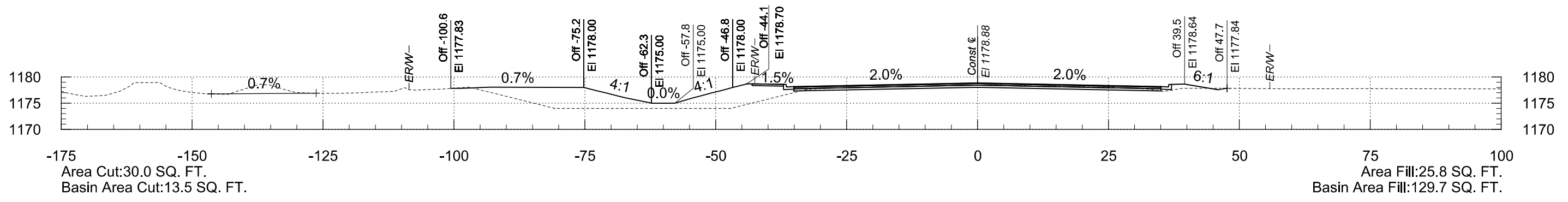
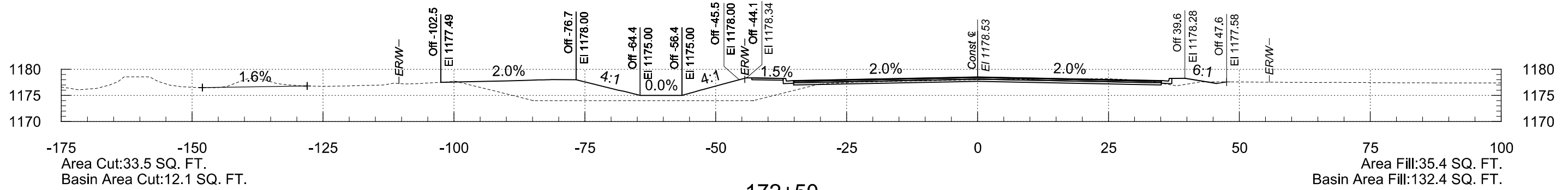
OLIVE AVENUE STA 169+15 TO STA 170+50

F.H.W.A. REGION	STATE	PROJECT NO.	SHEET NO.	TOTAL SHEETS	RECORD DRAWING
9	AZ	TT0561	4	85	

2/19/2026

8:17:35 PM

T:\O\TYL\in-PHX\221892.00\500_DSGN\dgn\TT0561_BX_XS_Oliver.dgn

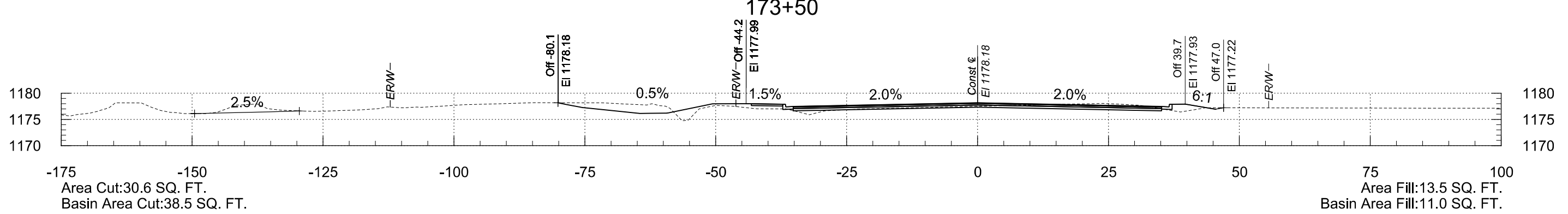
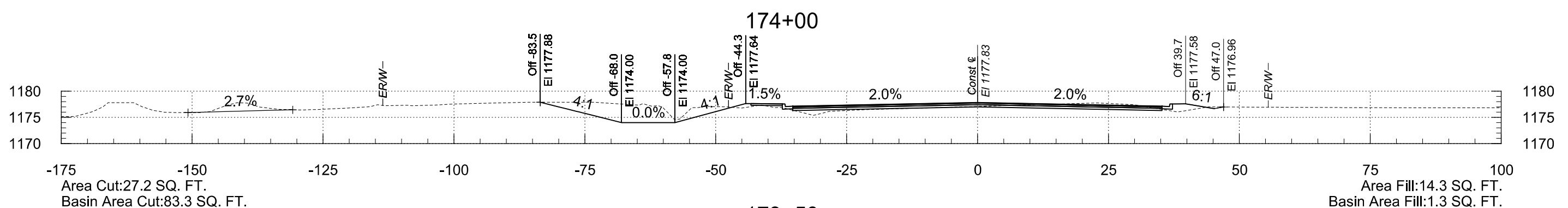
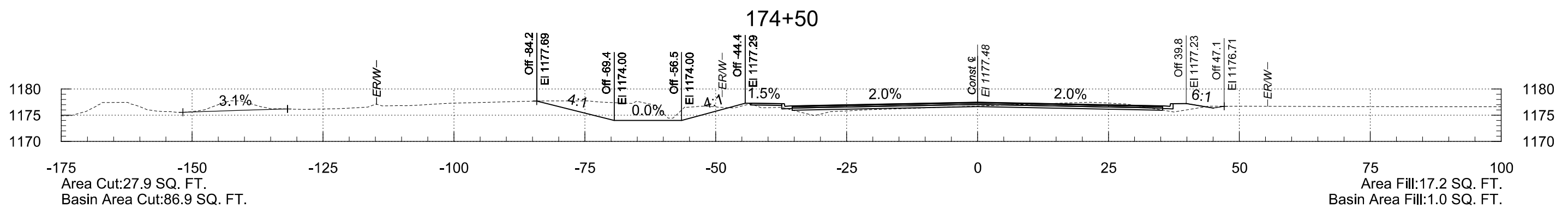
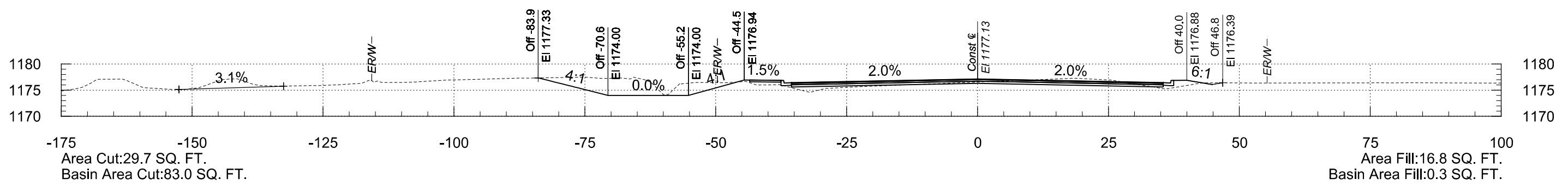


OLIVE AVENUE STA 171+00 TO STA 172+50

2/19/2026

8:17:36 PM

T:\O\TYL\in-PHX\221892.00\500_DSGN\dgn\TT0561_BX_XS_Olive.dgn

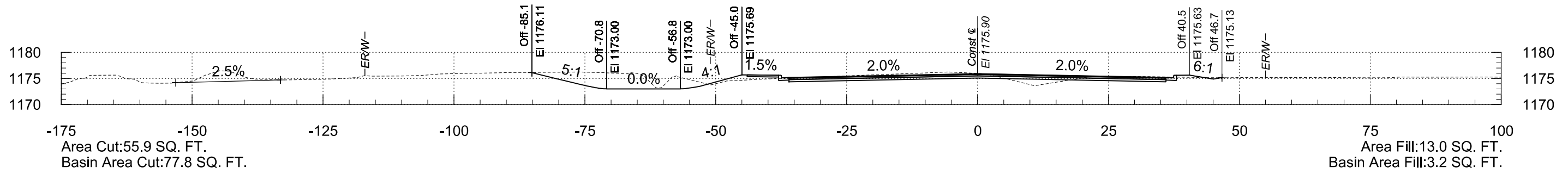


OLIVE AVENUE STA 173+00 TO STA 174+50

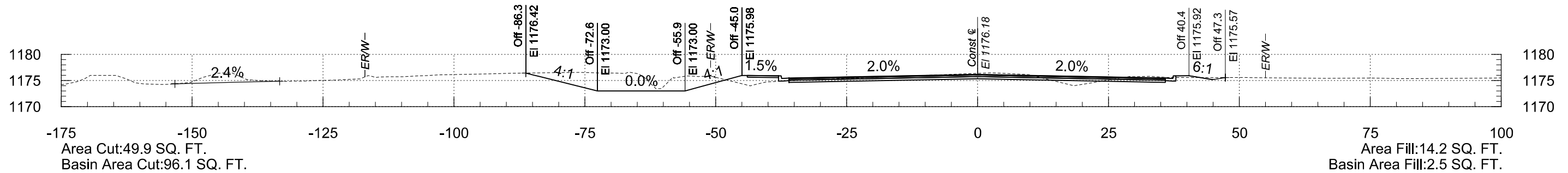
2/19/2026

8:17:36 PM

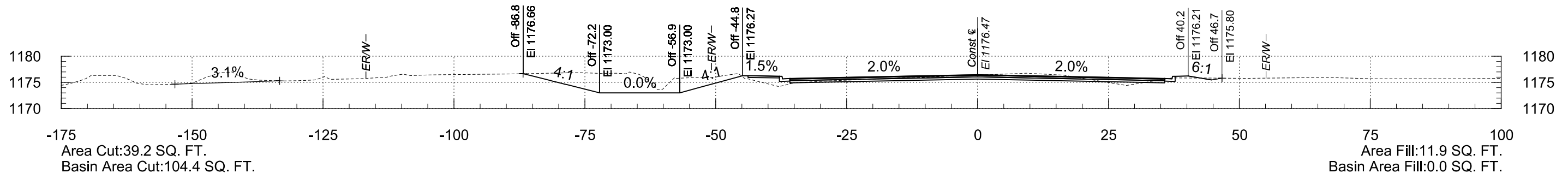
T:\O\TYL\in-PHX\221892.00\500_DSGN\dgm\TT0561_BX_XS_Oliver.dgn



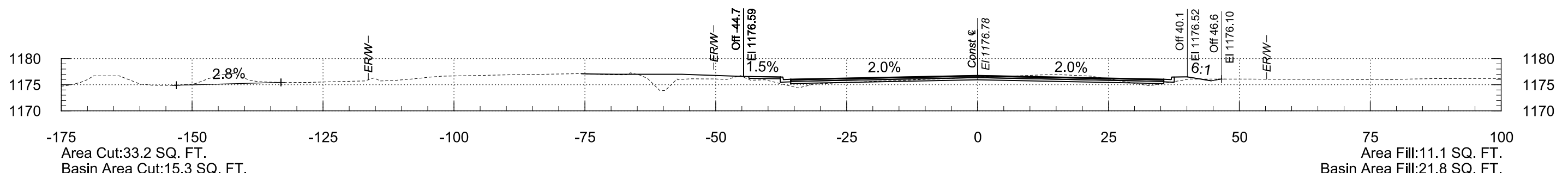
176+50



176+00



175+50



175+00

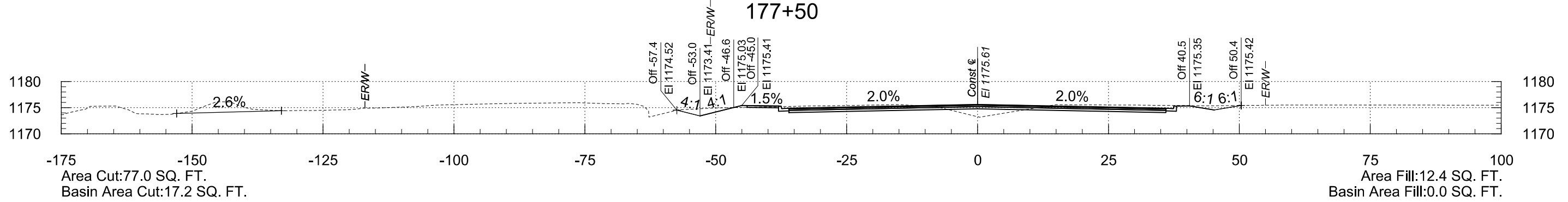
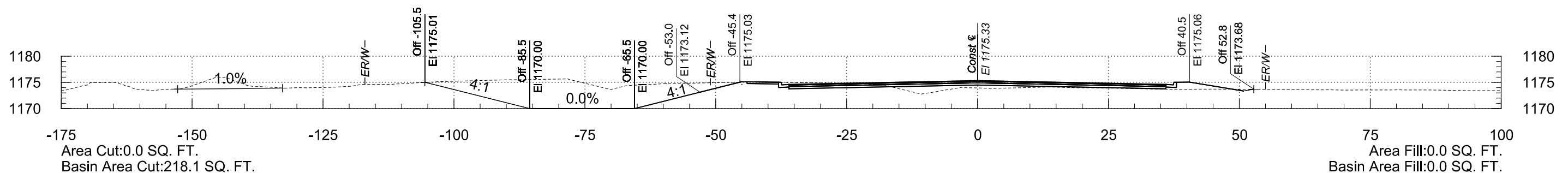
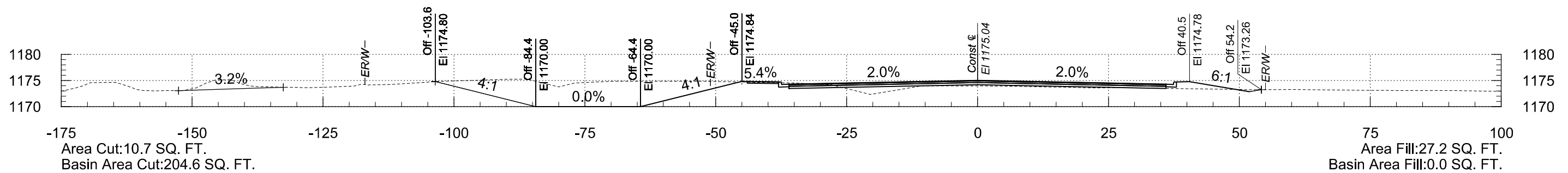
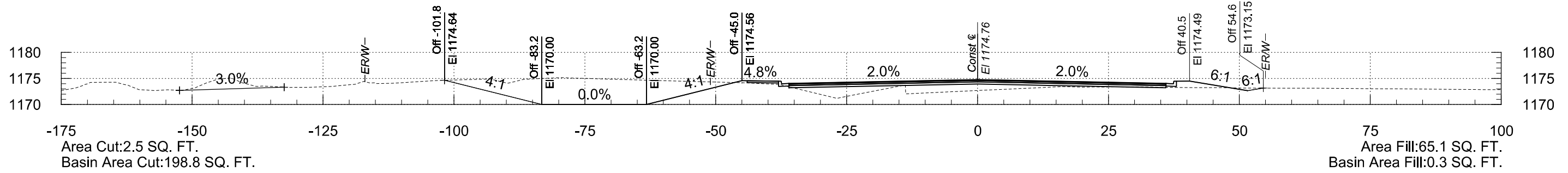
OLIVE AVENUE STA 175+00 TO STA 176+50

F.H.W.A. REGION	STATE	PROJECT NO.	SHEET NO.	TOTAL SHEETS	RECORD DRAWING
9	AZ	TT0561	7	85	

2/19/2026

8:17:36 PM

T:\O\TYL\in-PHX\221892.00\500_DSGN\dgm\TT0561_BX_XS_Oliver.dgn

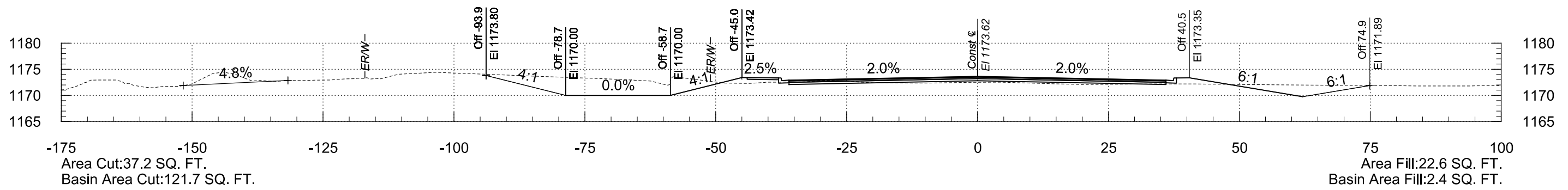


OLIVE AVENUE STA 177+00 TO STA 178+50

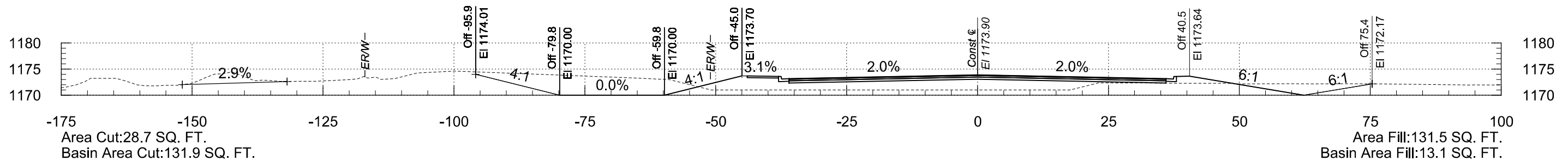
2/19/2026

8:17:37 PM

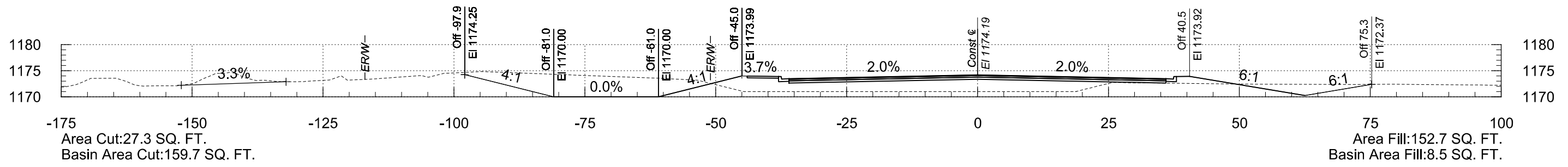
T:\O\TYL\in-PHX\221892.00\500_DSGN\dgm\TT0561_BX_XS_Oliver.dgn



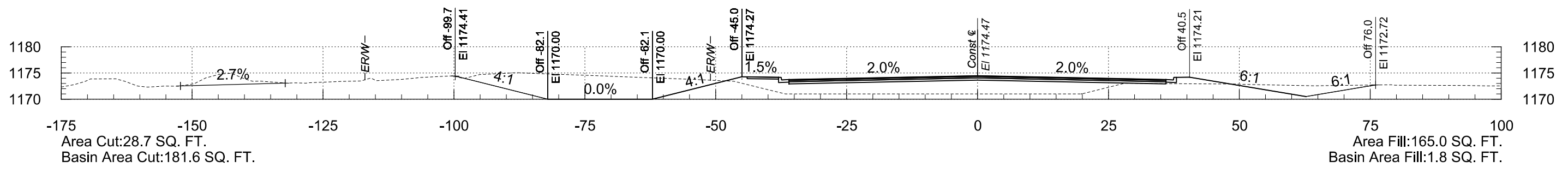
180+50



180+00



179+50



179+00

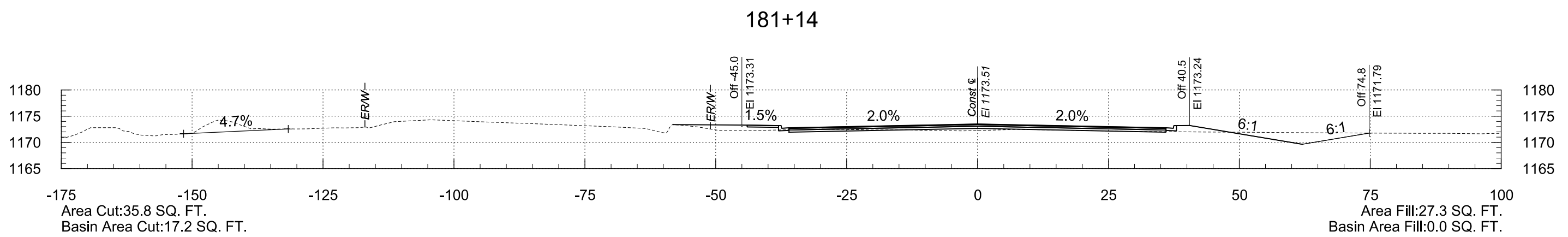
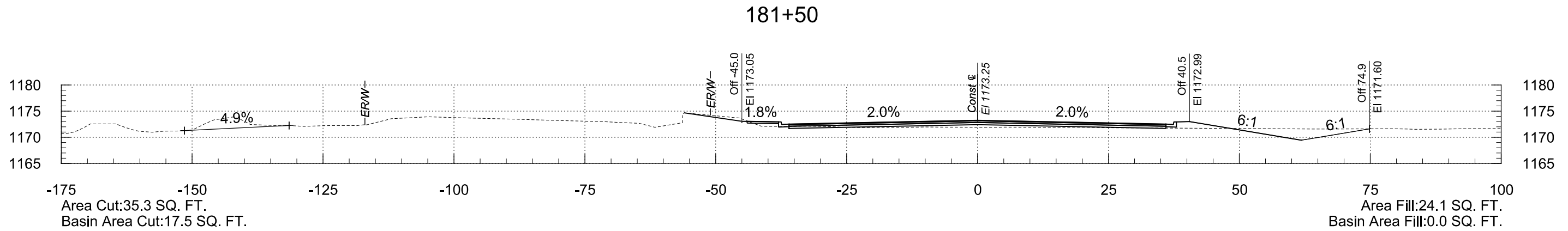
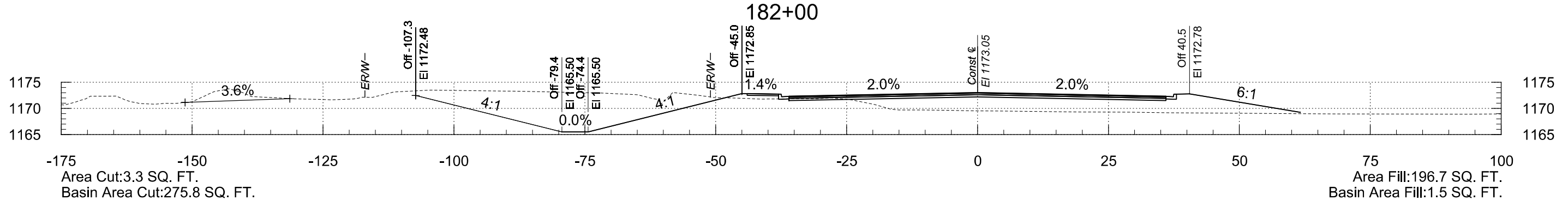
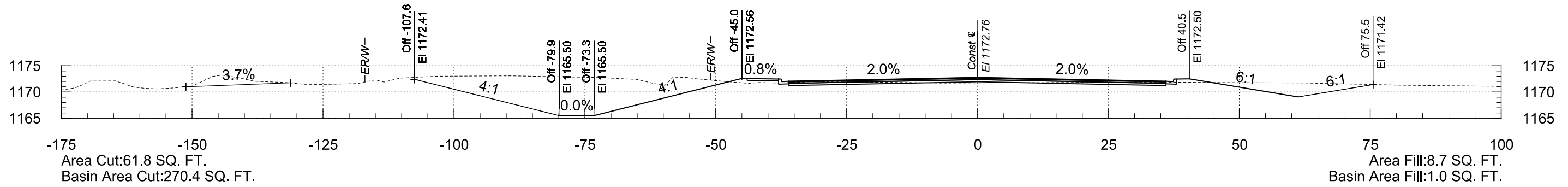
OLIVE AVENUE STA 179+00 TO STA 180+50

F.H.W.A. REGION	STATE	PROJECT NO.	SHEET NO.	TOTAL SHEETS	RECORD DRAWING
9	AZ	TT0561	9	85	

2/19/2026

8:17:37 PM

T:\O\TYL\in-PHX\221892.00\500_DSGN\dgm\TT0561_BX_XS_Oliver.dgn



180+69

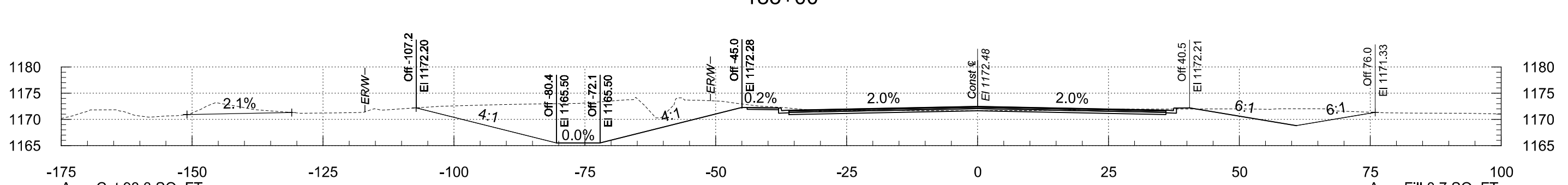
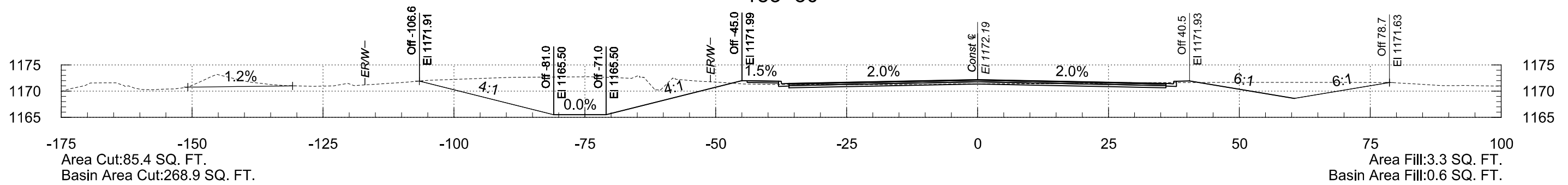
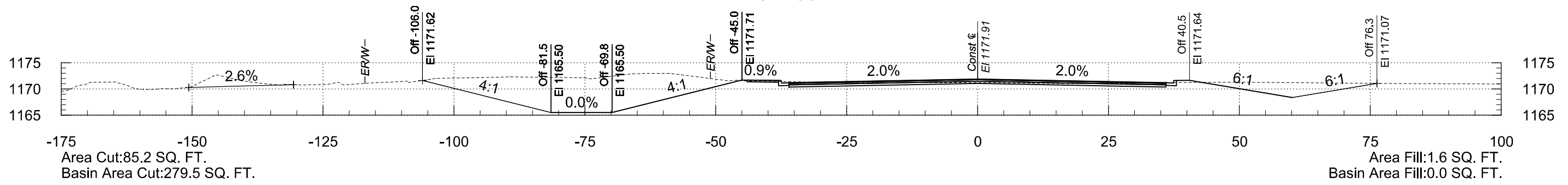
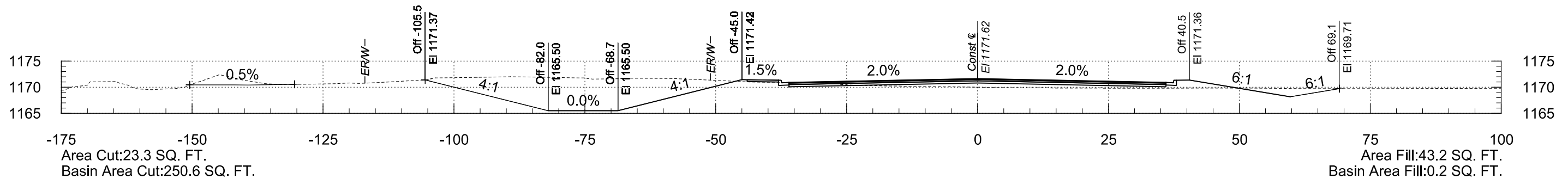
OLIVE AVENUE STA 180+69 TO STA 182+00

F.H.W.A. REGION	STATE	PROJECT NO.	SHEET NO.	TOTAL SHEETS	RECORD DRAWING
9	AZ	TT0561	10	85	

2/19/2026

8:17:37 PM

T:\O\TYL\in-PHX\221892.00\500_DSGN\dgn\TT0561_BX_XS_Oliver.dgn



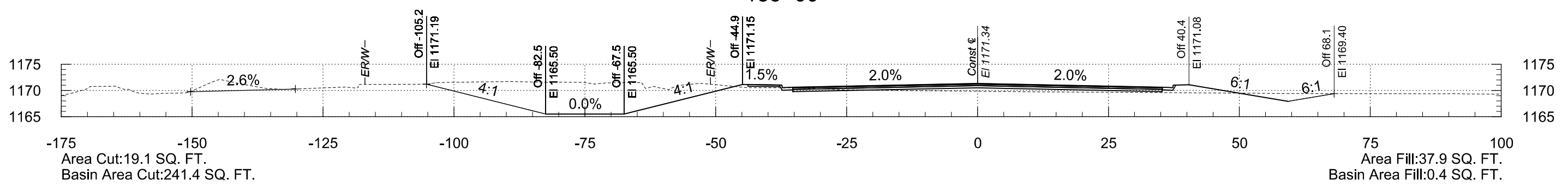
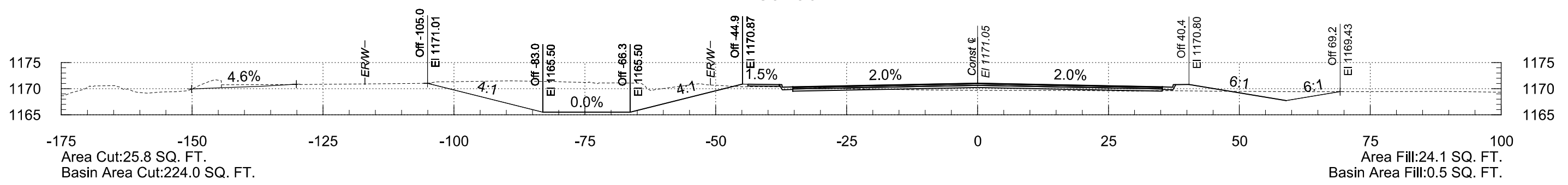
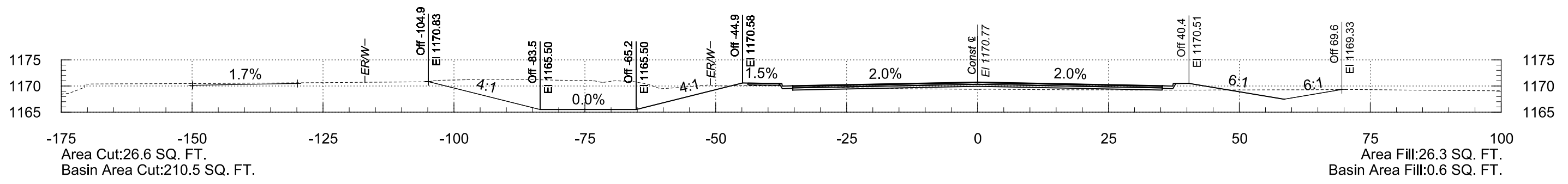
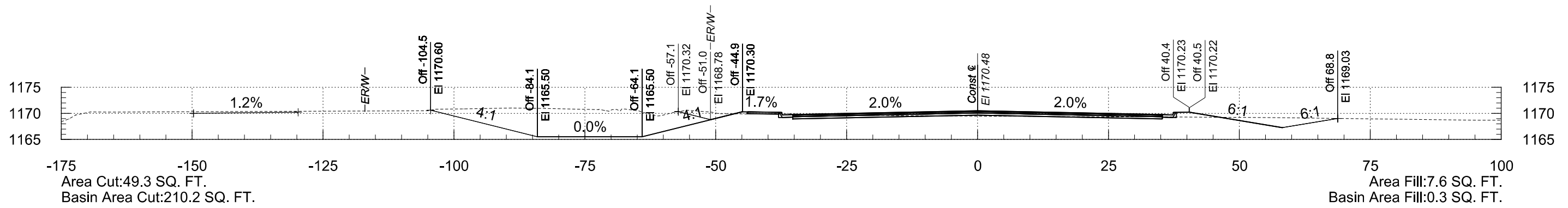
OLIVE AVENUE STA 182+50 TO STA 184+00

F.H.W.A. REGION	STATE	PROJECT NO.	SHEET NO.	TOTAL SHEETS	RECORD DRAWING
9	AZ	TT0561	11	85	

2/19/2026

8:17:38 PM

T:\O\TYL\in-PHX\221892.00\500_DSGN\dgm\TT0561_BX_XS_Oliver.dgn



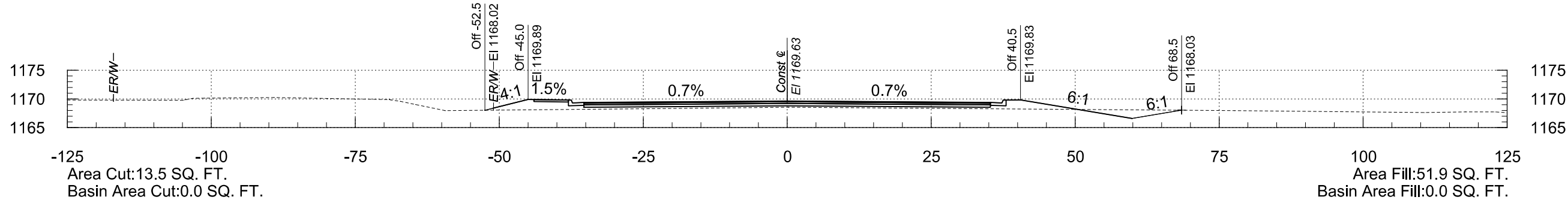
OLIVE AVENUE STA 184+50 TO STA 186+00

F.H.W.A. REGION	STATE	PROJECT NO.	SHEET NO.	TOTAL SHEETS	RECORD DRAWING
9	AZ	TT0561	12	85	

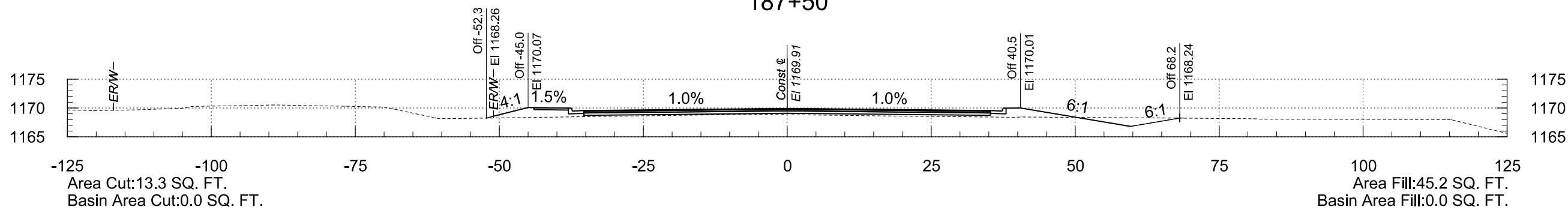
2/19/2026

8:17:38 PM

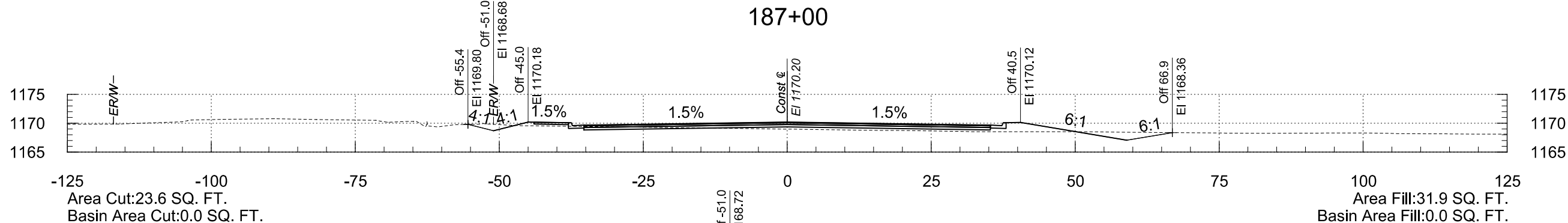
T:\O\TYL\in-PHX\221892.00\500_DSGN\dgm\TT0561_BX_XS_Oliver.dgn



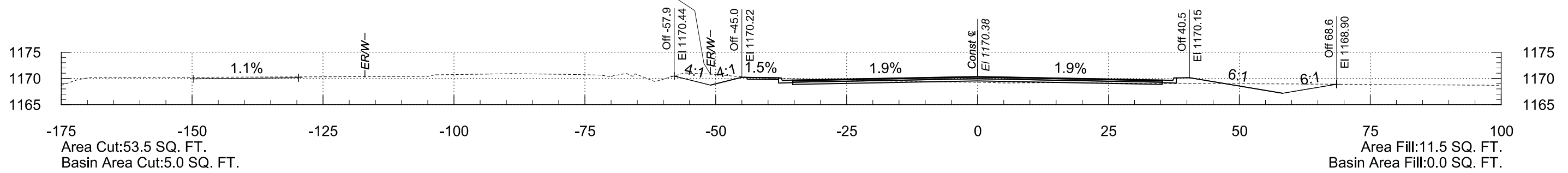
187+50



187+00



186+50



186+18

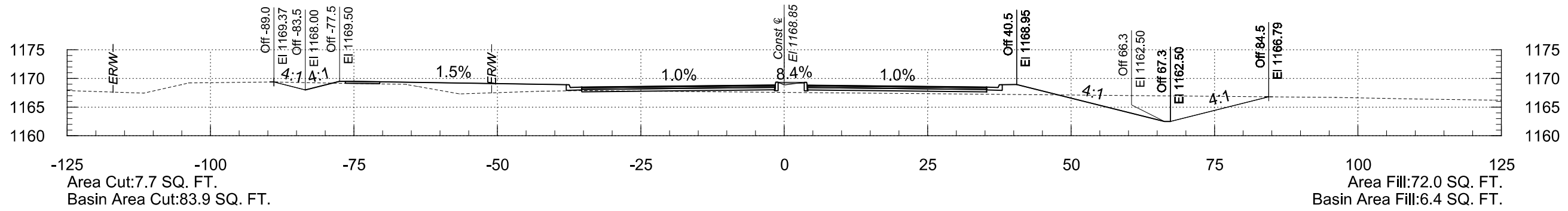
OLIVE AVENUE STA 186+18 TO STA 187+50

F.H.W.A. REGION	STATE	PROJECT NO.	SHEET NO.	TOTAL SHEETS	RECORD DRAWING
9	AZ	TT0561	13	85	

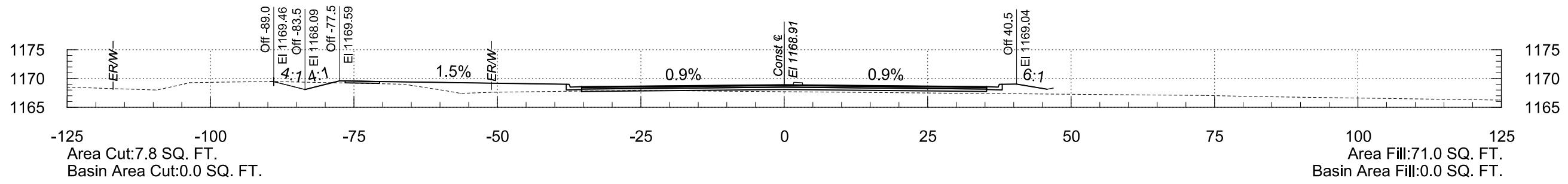
2/19/2026

8:17:38 PM

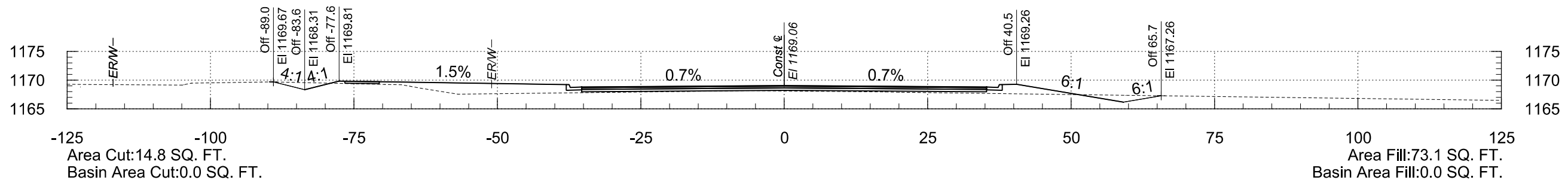
T:\O\TYL\in-PHX\221892.00\500_DSGN\dgm\TT0561_BX_XS_Olive.dgn



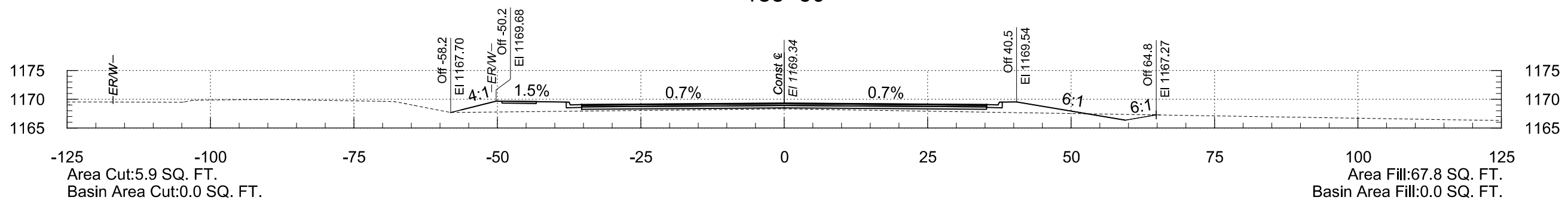
189+00



188+85



188+50



188+00

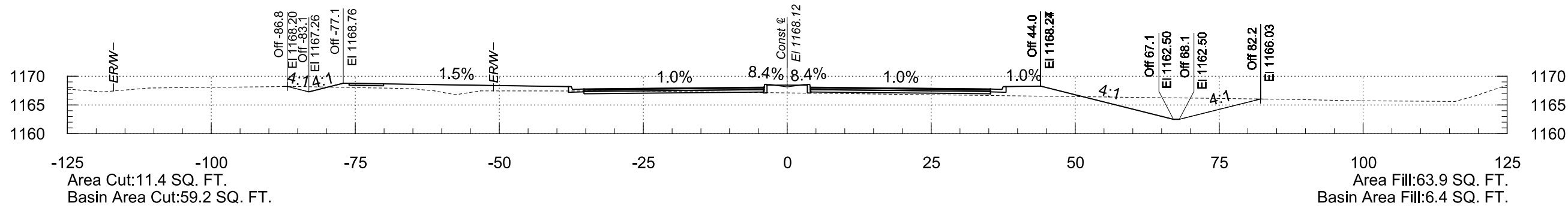
OLIVE AVENUE STA 188+00 TO STA 189+00

F.H.W.A. REGION	STATE	PROJECT NO.	SHEET NO.	TOTAL SHEETS	RECORD DRAWING
9	AZ	TT0561	14	85	

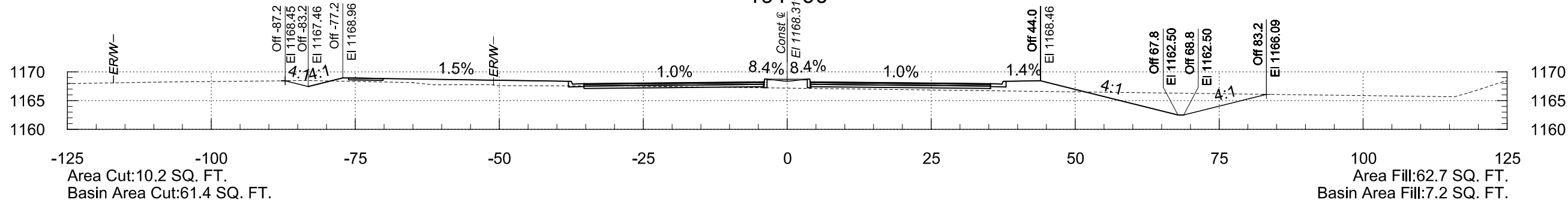
2/19/2026

8:17:39 PM

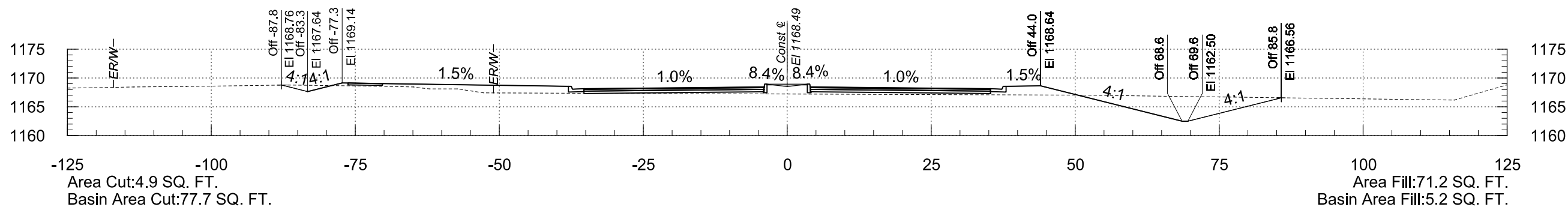
T:\O\TYL\PHX\221892.00\500_DSGN\dgm\TT0561_BX_XS_Oliver.dgn



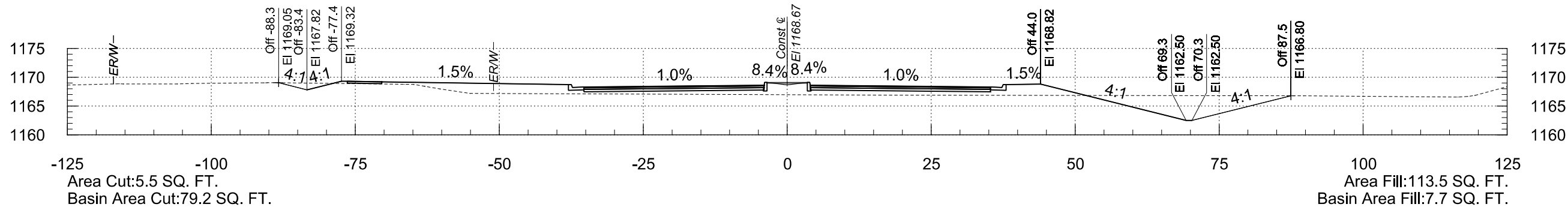
191+00



190+50



190+00



189+50

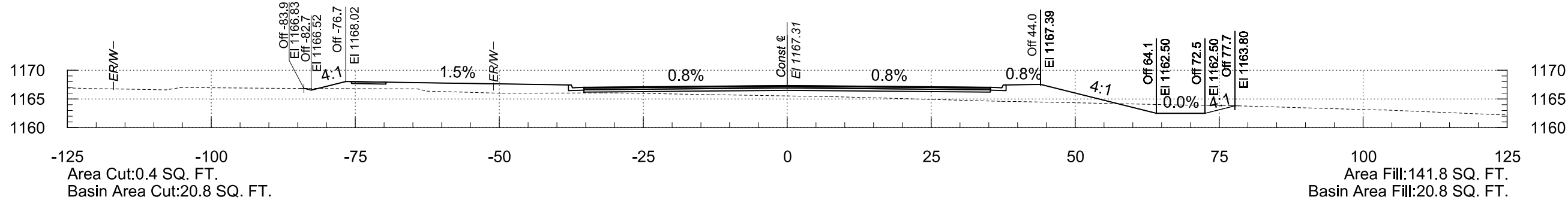
OLIVE AVENUE STA 189+50 TO STA 191+00

F.H.W.A. REGION	STATE	PROJECT NO.	SHEET NO.	TOTAL SHEETS	RECORD DRAWING
9	AZ	TT0561	15	85	

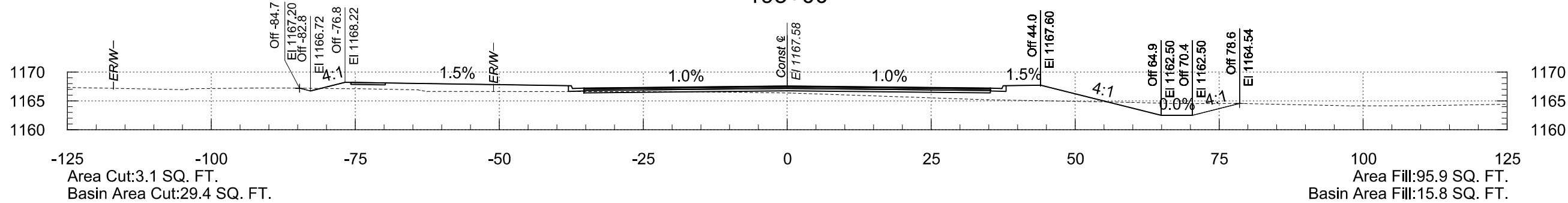
2/19/2026

8:17:39 PM

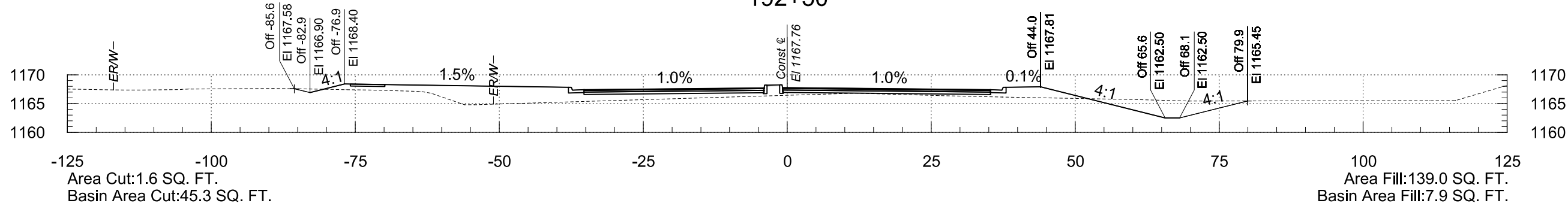
T:\O\TYL\PHX\221892.00\500_DSGN\dgm\TT0561_BX_XS_Oliver.dgn



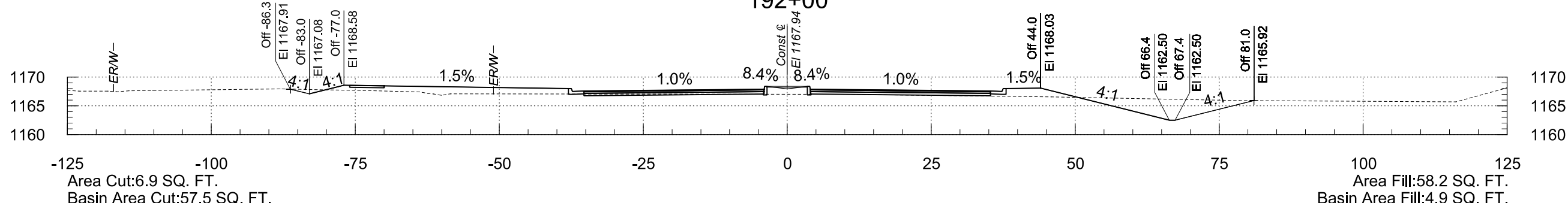
193+00



192+50



192+00



191+50

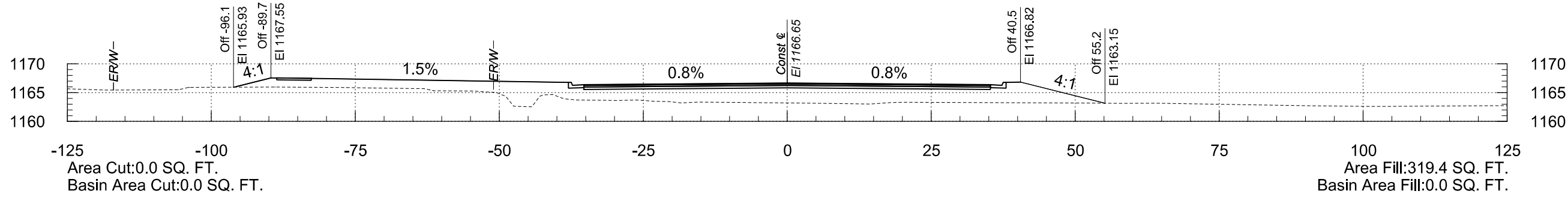
OLIVE AVENUE STA 191+50 TO STA 193+00

F.H.W.A. REGION	STATE	PROJECT NO.	SHEET NO.	TOTAL SHEETS	RECORD DRAWING
9	AZ	TT0561	16	85	

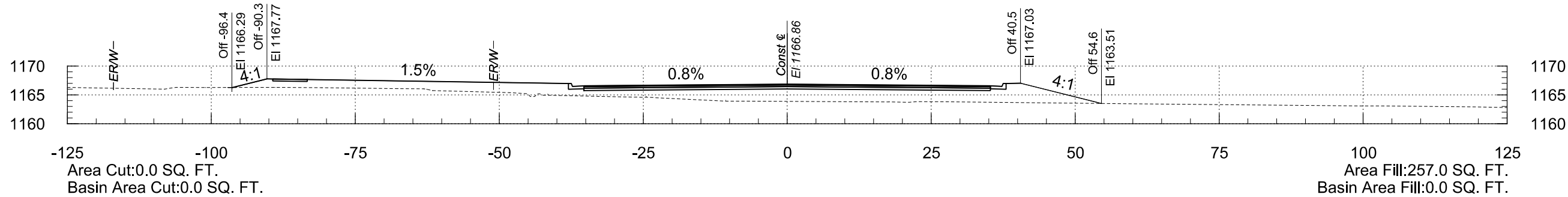
2/19/2026

8:17:39 PM

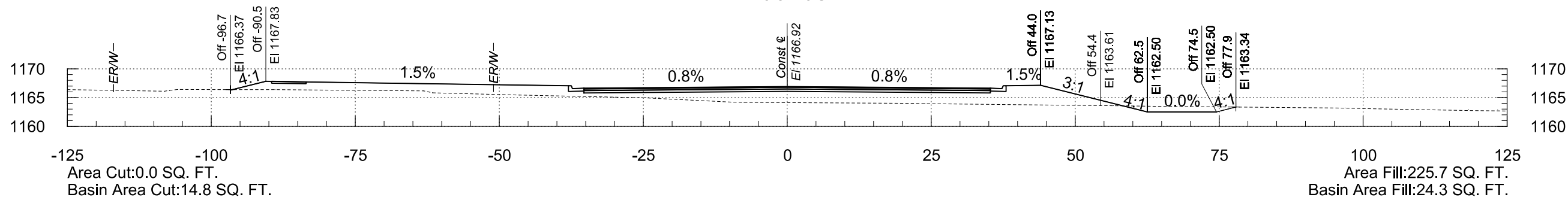
T:\O\TYL\PHX\221892.00\500_DSGN\dgm\TT0561_BX_XS_Oliver.dgn



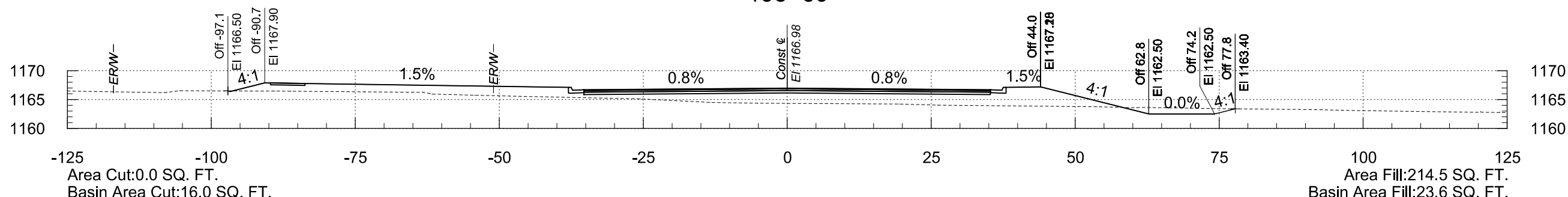
194+00



193+68



193+60



193+50

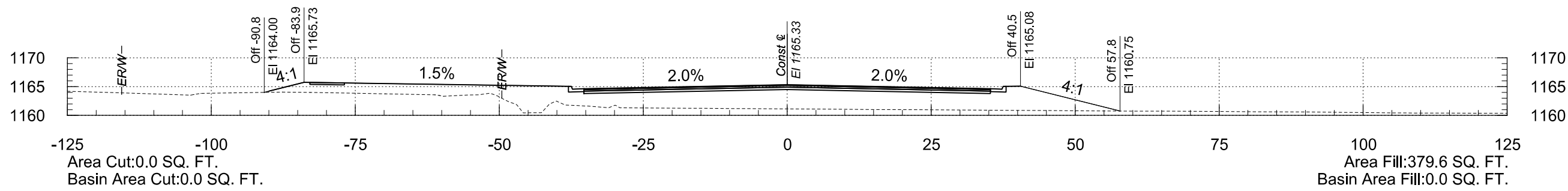
OLIVE AVENUE STA 193+50 TO STA 194+00

F.H.W.A. REGION	STATE	PROJECT NO.	SHEET NO.	TOTAL SHEETS	RECORD DRAWING
9	AZ	TT0561	17	85	

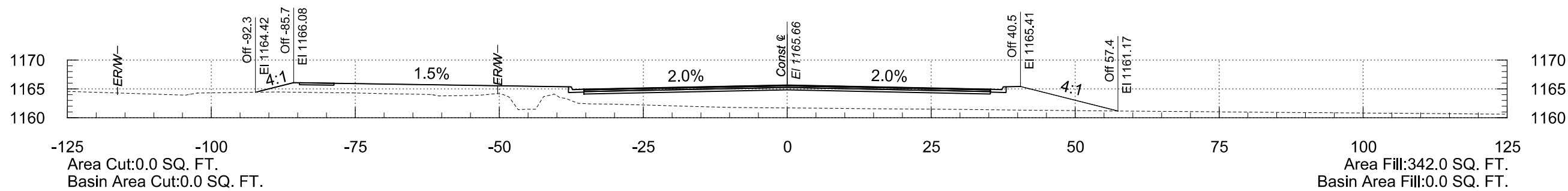
2/19/2026

8:17:40 PM

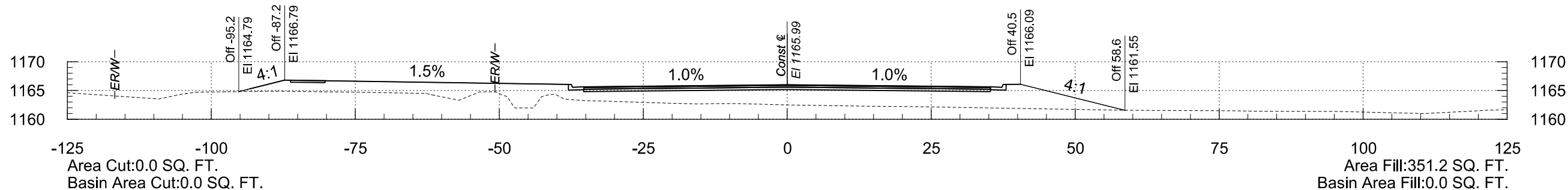
T:\O\TYL\in-PHX\221892.00\500_DSGN\dgm\TT0561_BX_XS_Olive.dgn



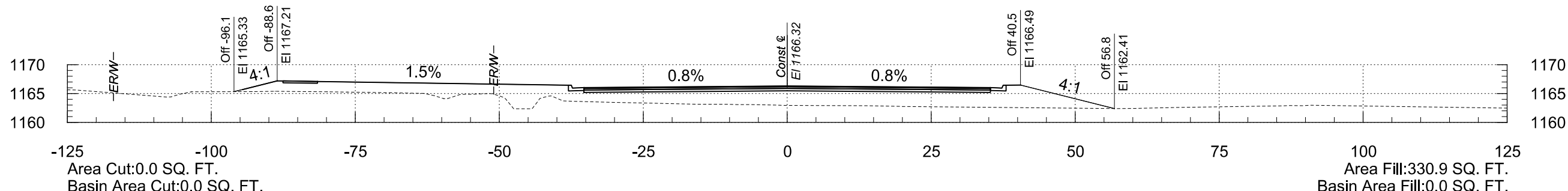
196+00



195+50



195+00



194+50

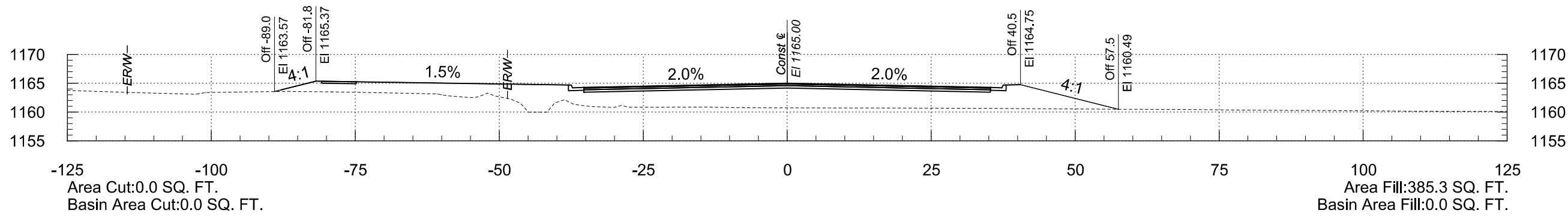
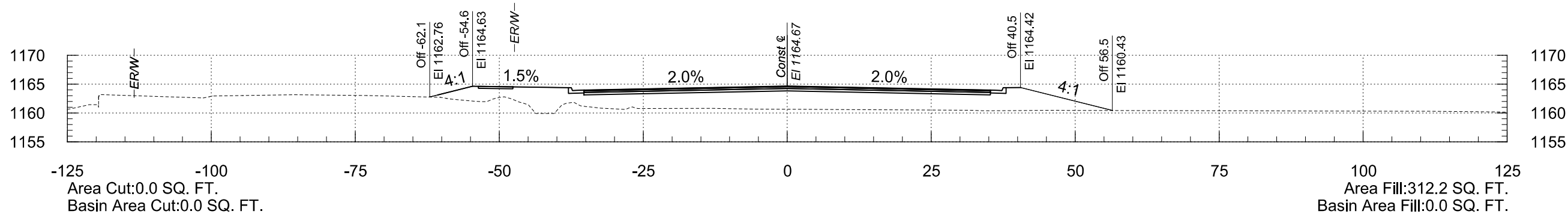
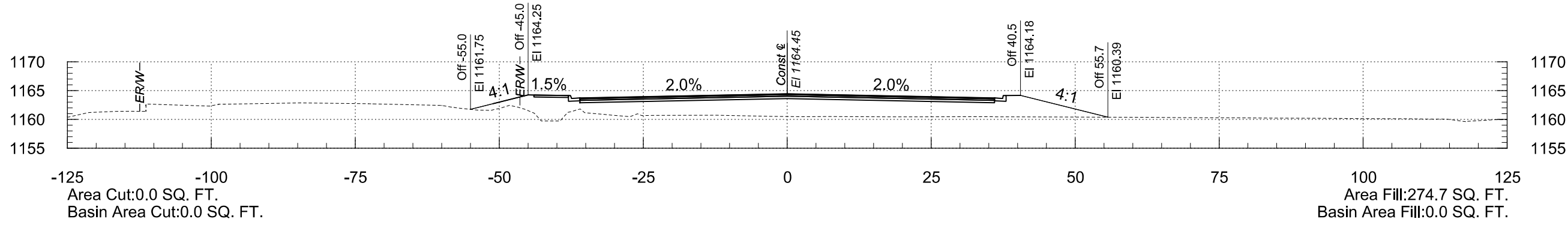
OLIVE AVENUE STA 194+50 TO STA 196+00

F.H.W.A. REGION	STATE	PROJECT NO.	SHEET NO.	TOTAL SHEETS	RECORD DRAWING
9	AZ	TT0561	18	85	

2/19/2026

8:17:40 PM

T:\O\TYL\in-PHX\221892.00\500_DSGN\dgn\TT0561_BX_XS_Oliver.dgn



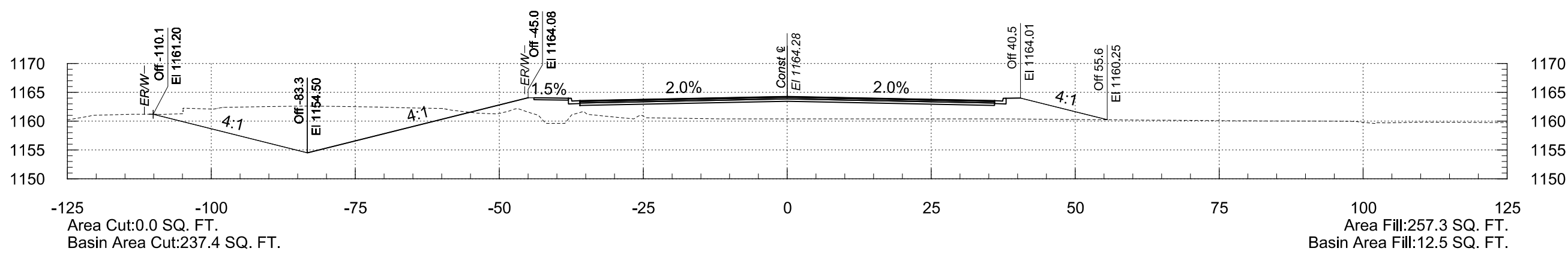
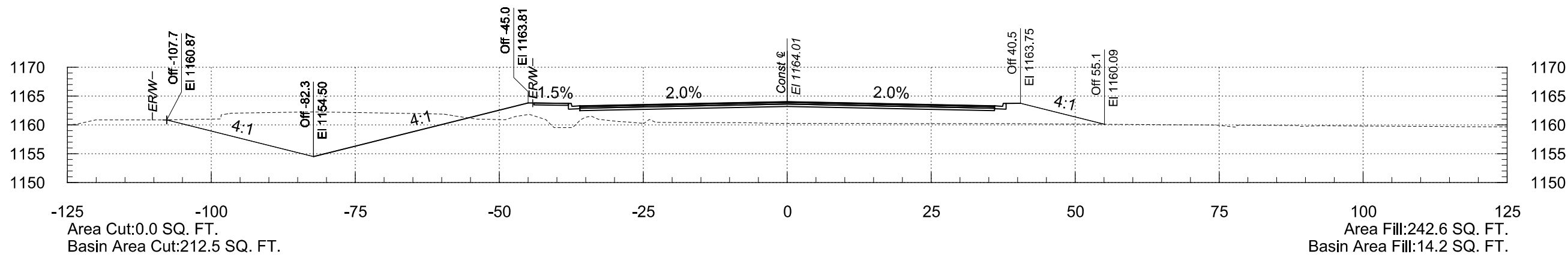
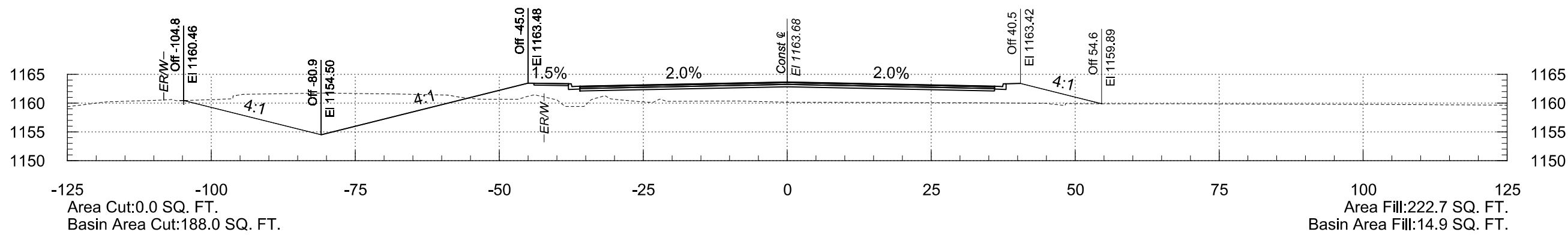
OLIVE AVENUE STA 196+50 TO STA 197+34

F.H.W.A. REGION	STATE	PROJECT NO.	SHEET NO.	TOTAL SHEETS	RECORD DRAWING
9	AZ	TT0561	19	85	

2/19/2026

8:17:40 PM

T:\O\TYL\in-PHX\221892.00\500_DSGN\dgm\TT0561_BX_XS_Oliver.dgn



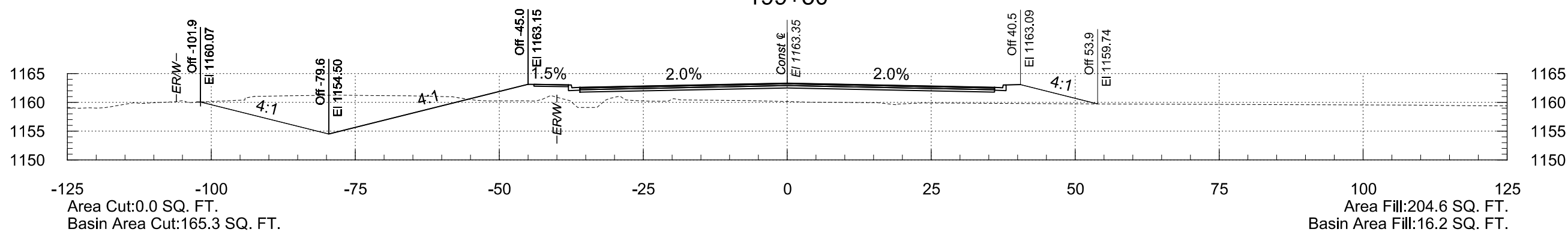
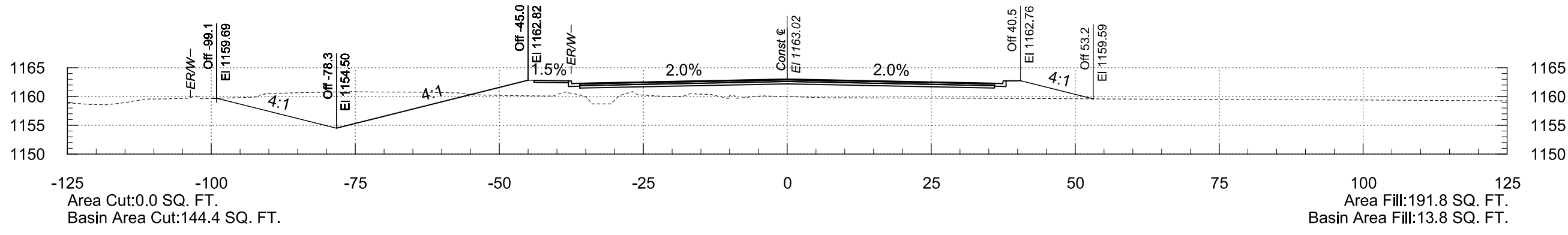
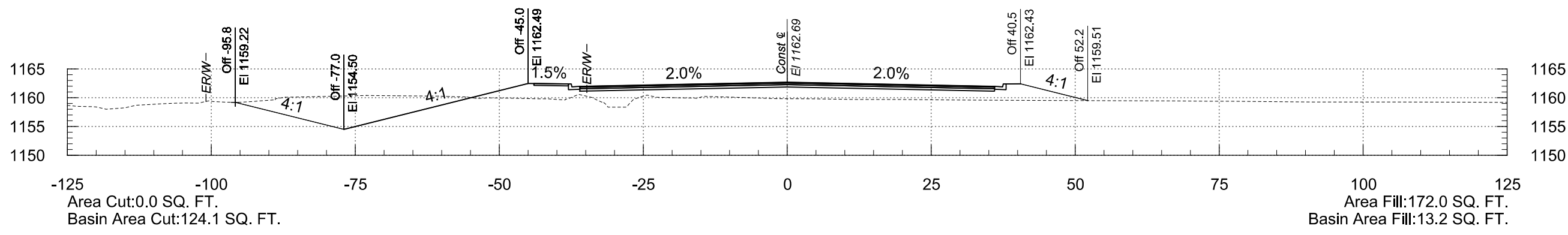
OLIVE AVENUE STA 197+60 TO STA 198+50

F.H.W.A. REGION	STATE	PROJECT NO.	SHEET NO.	TOTAL SHEETS	RECORD DRAWING
9	AZ	TT0561	20	85	

2/19/2026

8:17:41 PM

T:\O\TYL\in-PHX\221892.00\500_DSGN\dgm\TT0561_BX_XS_Oliver.dgn



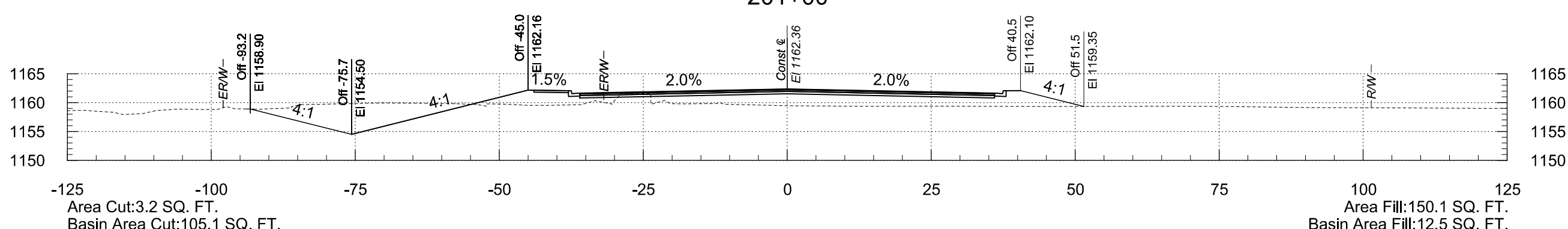
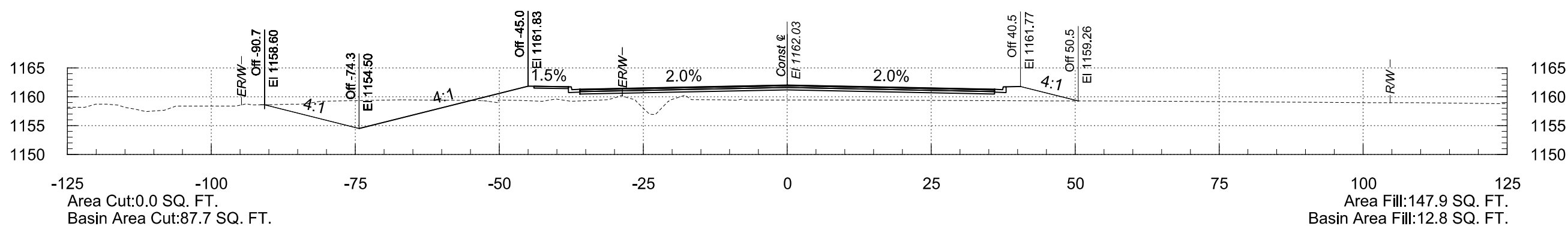
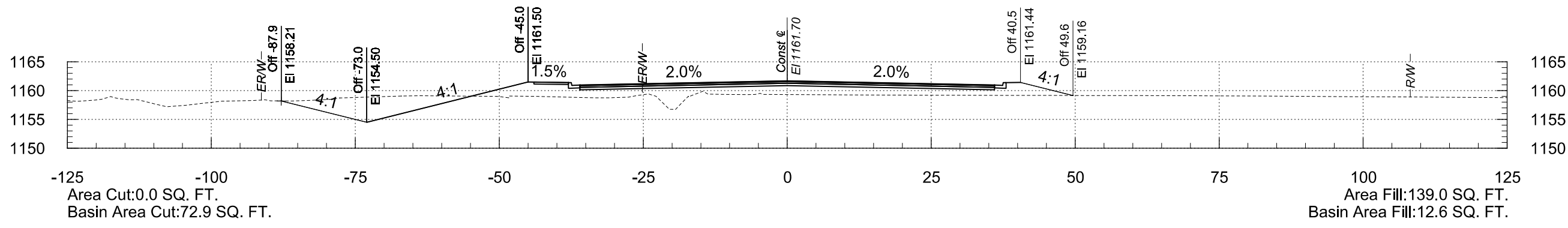
OLIVE AVENUE STA 199+00 TO STA 200+00

F.H.W.A. REGION	STATE	PROJECT NO.	SHEET NO.	TOTAL SHEETS	RECORD DRAWING
9	AZ	TT0561	21	85	

2/19/2026

8:17:41 PM

T:\O\TYL\in-PHX\221892.00\500_DSGN\dgm\TT0561_BX_XS_Oliver.dgn



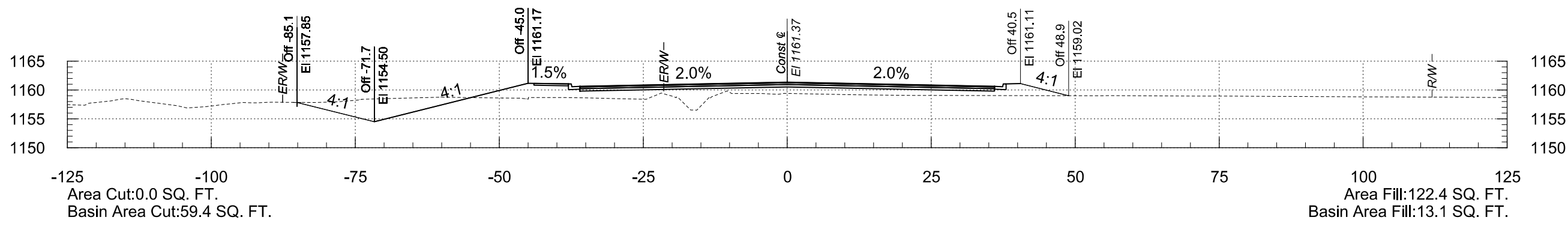
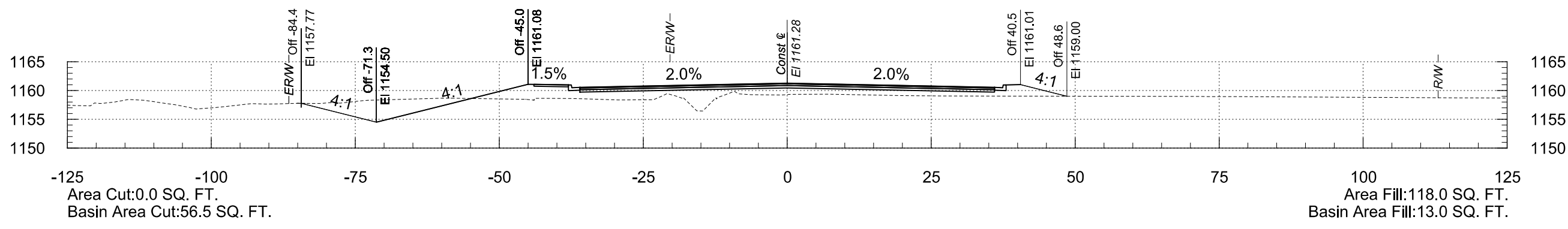
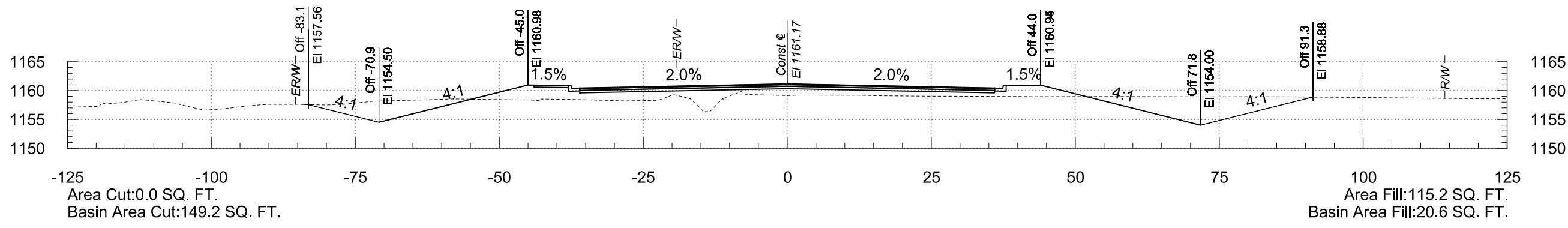
OLIVE AVENUE STA 200+50 TO STA 201+50

F.H.W.A. REGION	STATE	PROJECT NO.	SHEET NO.	TOTAL SHEETS	RECORD DRAWING
9	AZ	TT0561	22	85	

2/19/2026

8:17:41 PM

T:\O\TYL\in-PHX\221892.00\500_DSGN\dwg\TT0561_BX_XS_Oliver.dgn

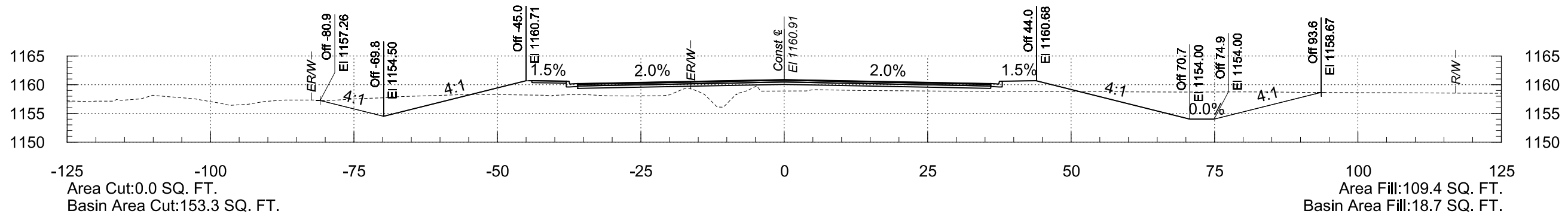
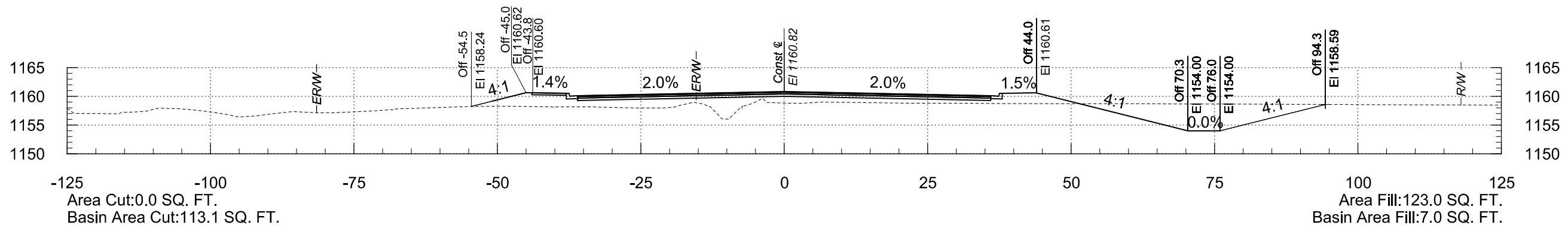
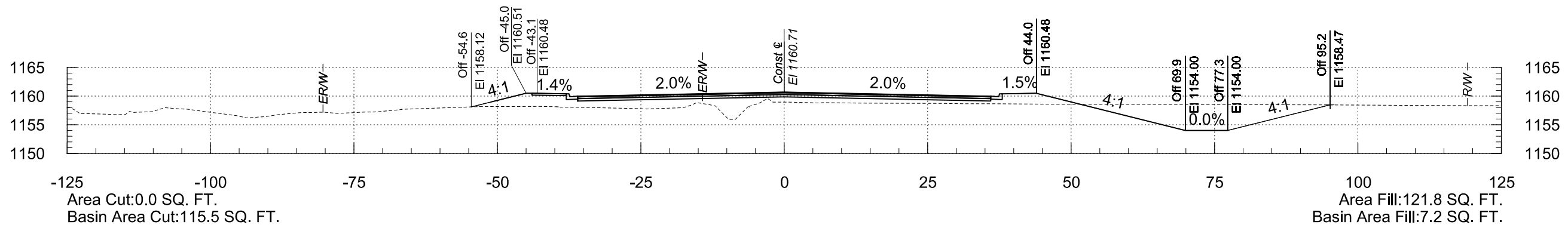


OLIVE AVENUE STA 202+00 TO STA 202+30

2/19/2026

8:17:42 PM

T:\O\TYL\in-PHX\221892.00\500_DSGN\dgm\TT0561_BX_XS_Oliver.dgn

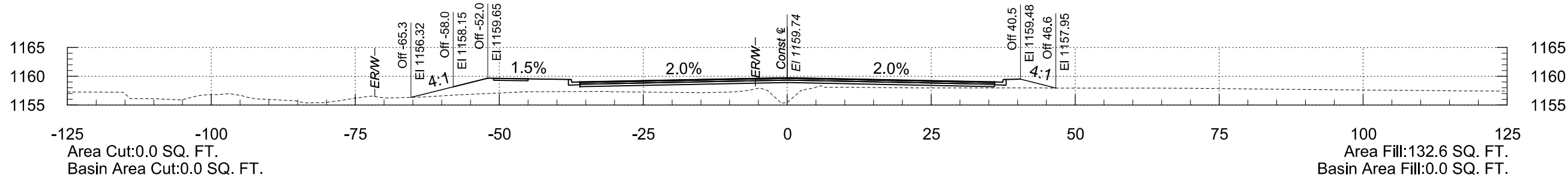


OLIVE AVENUE STA 202+70 TO STA 203+00

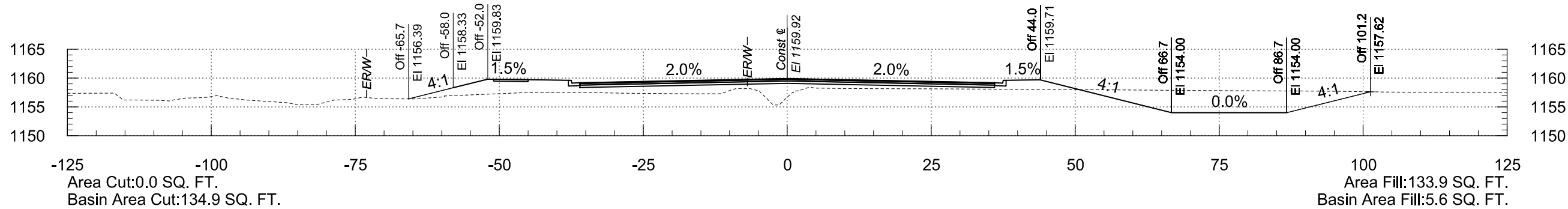
2/19/2026

8:17:42 PM

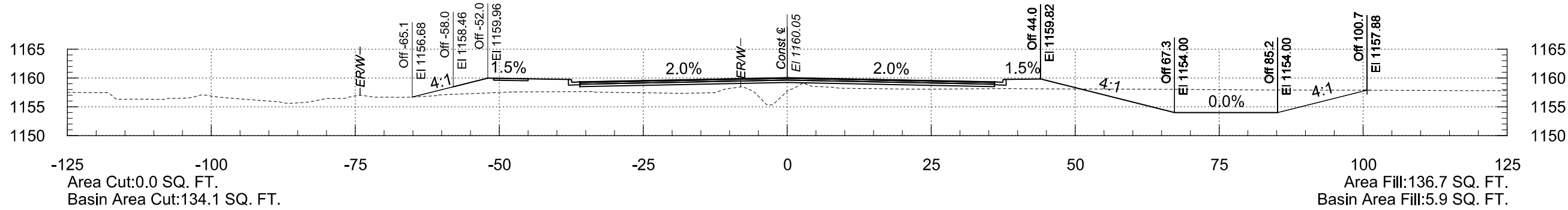
T:\O\TYL\in-PHX\221892.00\500_DSGN\dgm\TT0561_BX_XS_Oliver.dgn



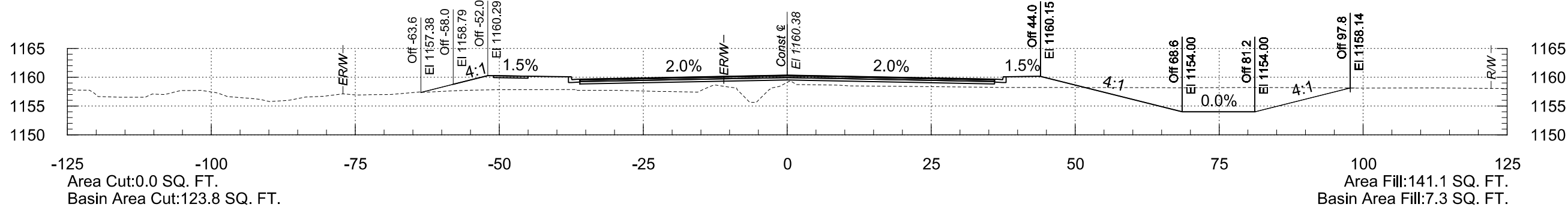
204+46



204+20



204+00



203+50

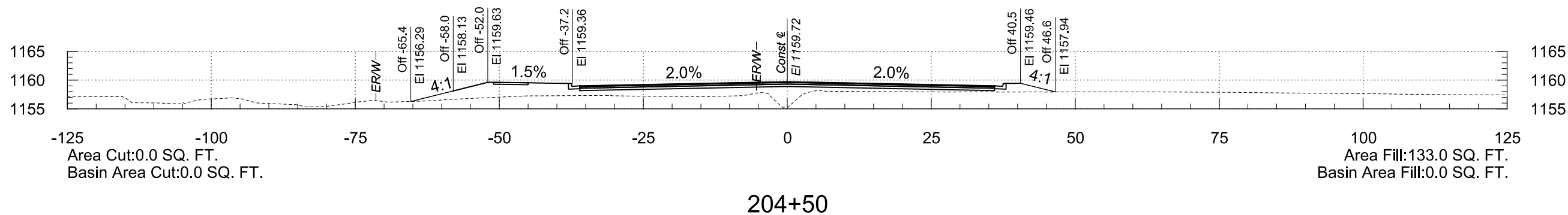
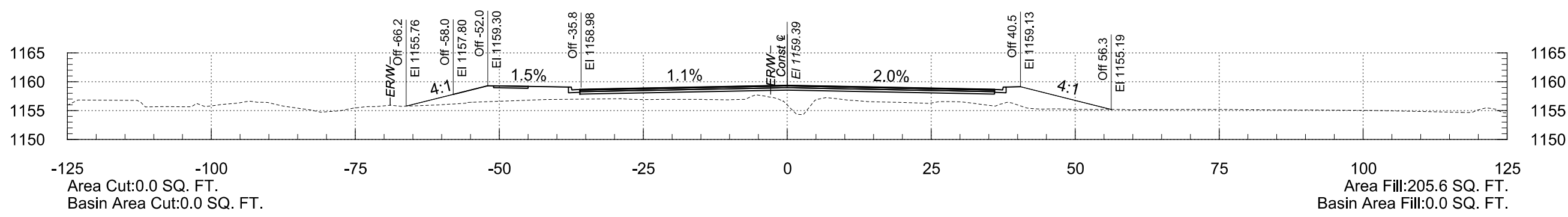
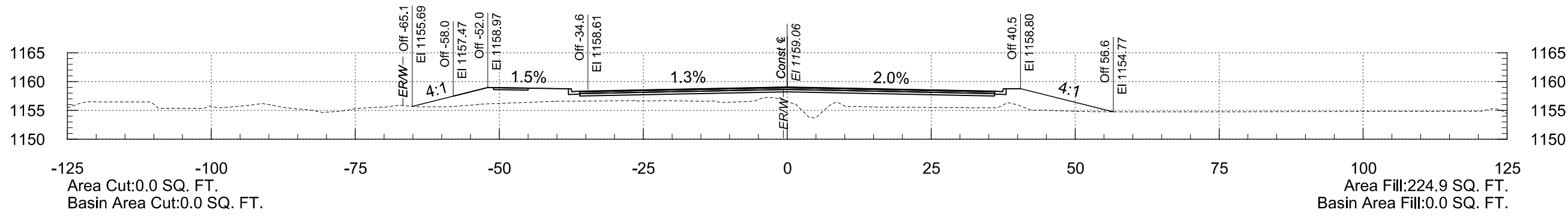
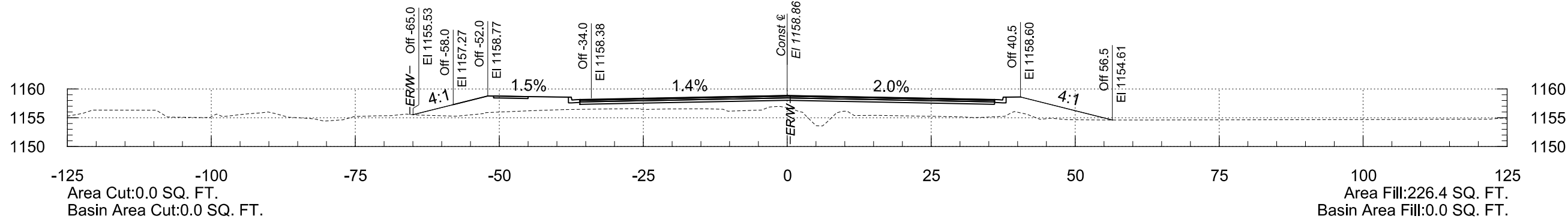
OLIVE AVENUE STA 203+50 TO STA 204+46

F.H.W.A. REGION	STATE	PROJECT NO.	SHEET NO.	TOTAL SHEETS	RECORD DRAWING
9	AZ	TT0561	25	85	

2/19/2026

8:17:42 PM

T:\O\TYL\in-PHX\221892.00\500_DSGN\dgm\TT0561_BX_XS_Oliver.dgn

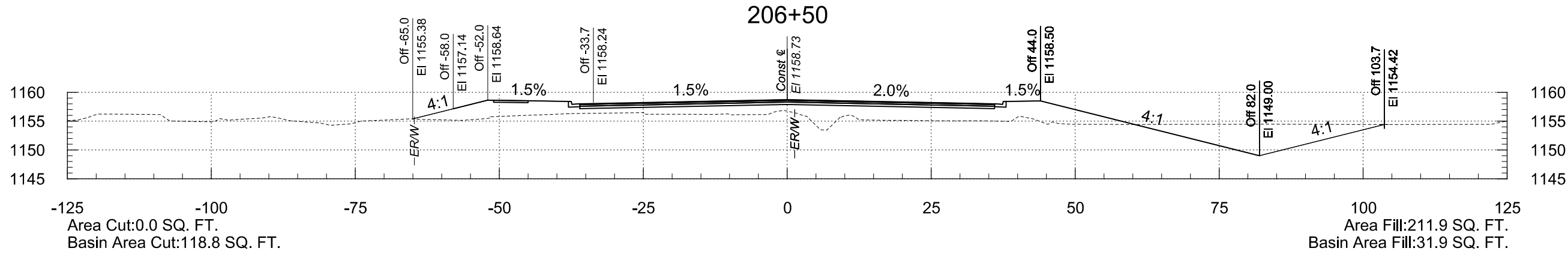
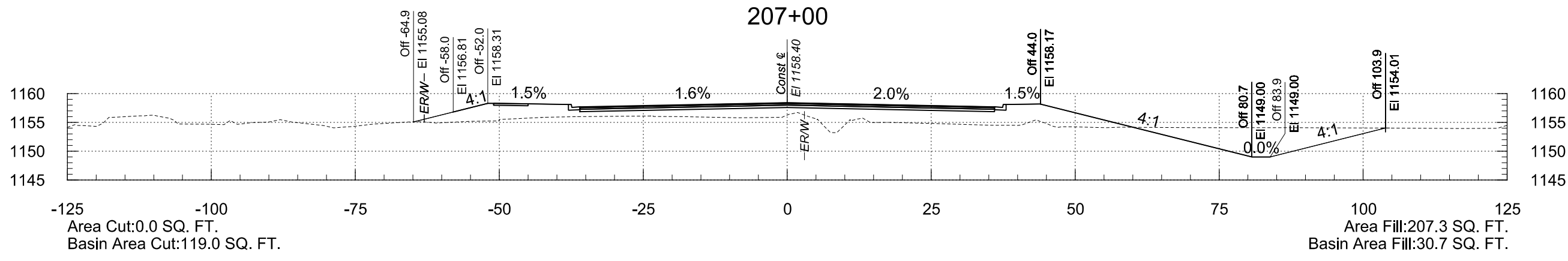
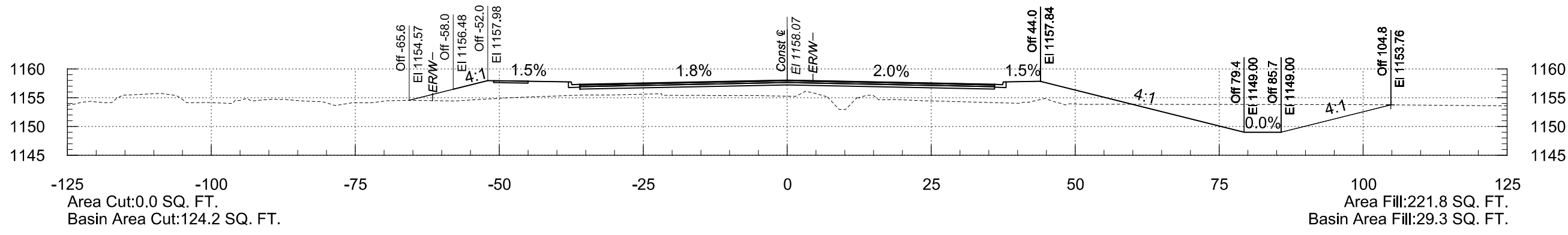


OLIVE AVENUE STA 204+50 TO STA 205+80

2/19/2026

8:17:42 PM

T:\O\TYL\in-PHX\221892.00\500_DSGN\dgm\TT0561_BX_XS_Oliver.dgm



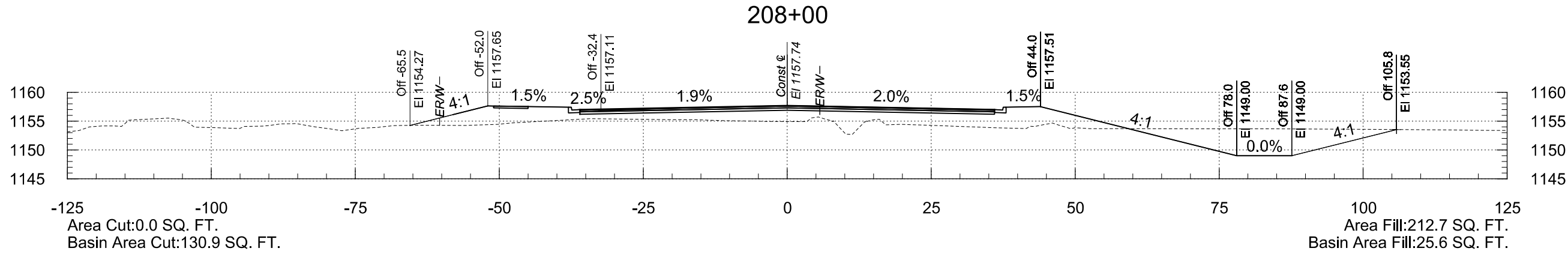
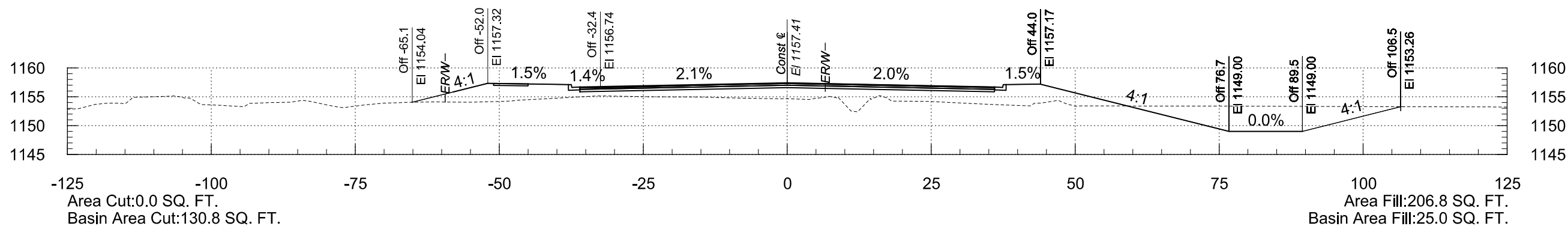
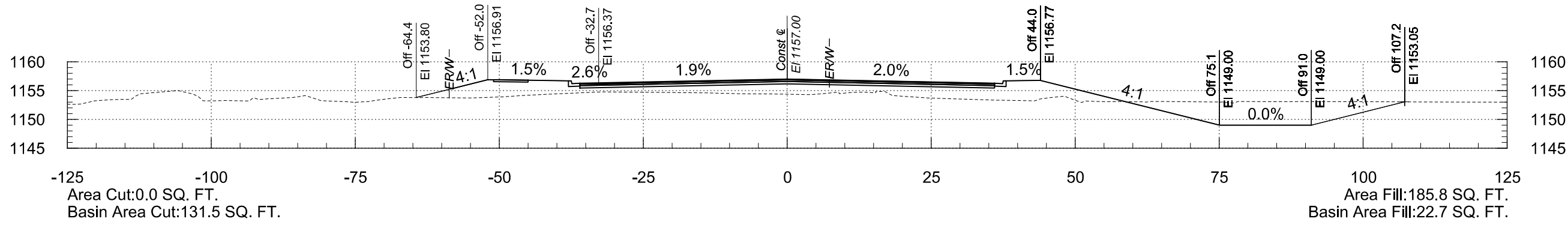
206+00

OLIVE AVENUE STA 206+00 TO STA 207+00

2/19/2026

8:17:43 PM

T:\O\TYL\in-PHX\221892.00\500_DSGN\dgm\TT0561_BX_XS_Oliver.dgm



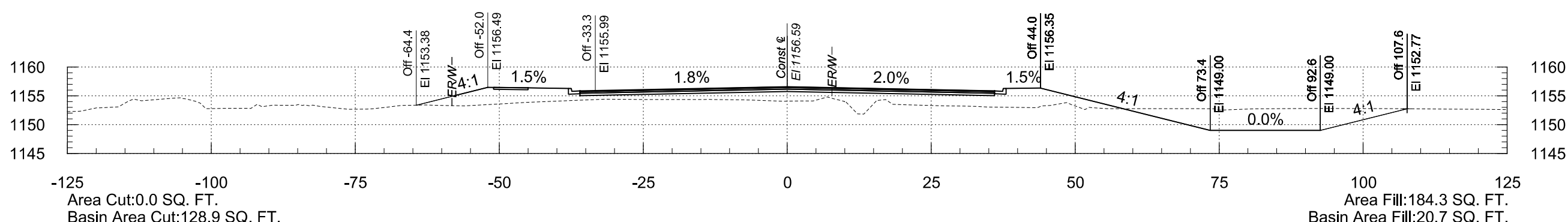
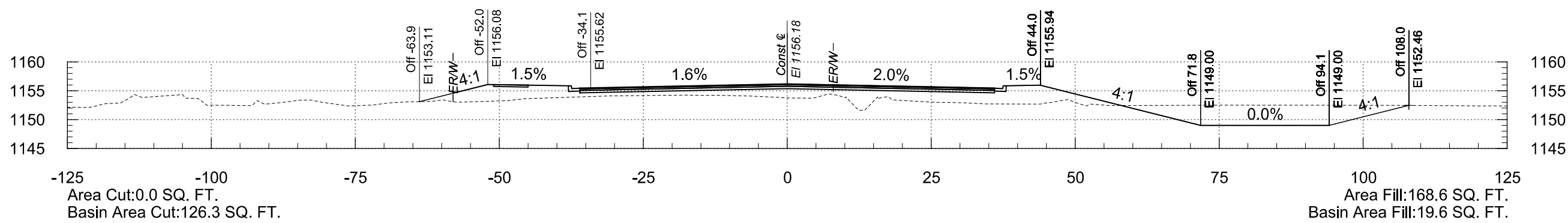
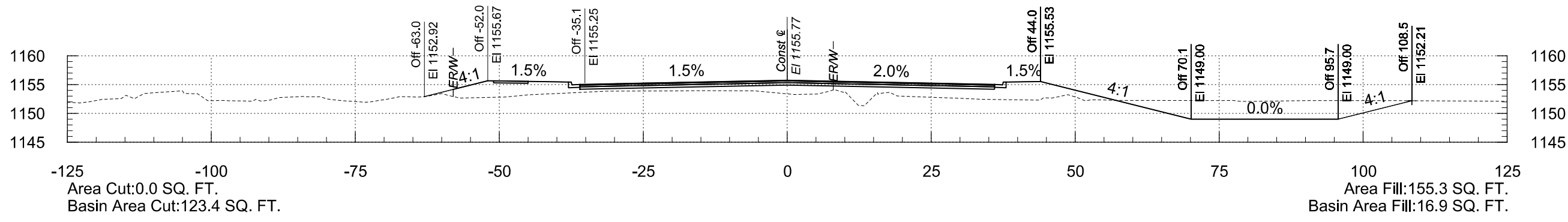
OLIVE AVENUE STA 207+50 TO STA 208+50

F.H.W.A. REGION	STATE	PROJECT NO.	SHEET NO.	TOTAL SHEETS	RECORD DRAWING
9	AZ	TT0561	28	85	

2/19/2026

8:17:43 PM

T:\O\TYL\in-PHX\221892.00\500_DSGN\dgm\TT0561_BX_XS_Olives.dgn

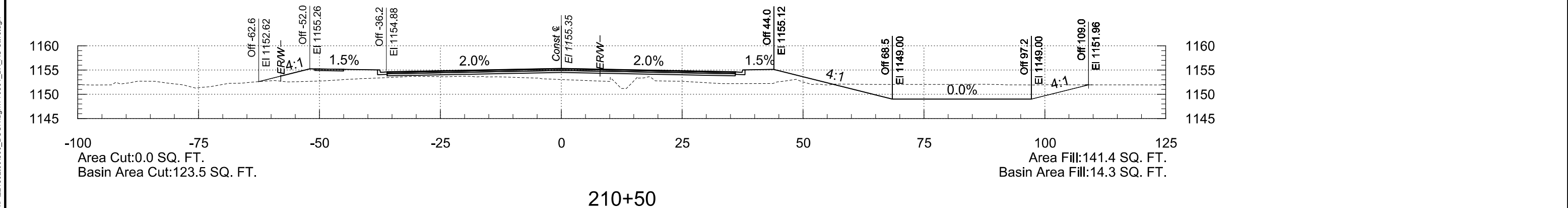
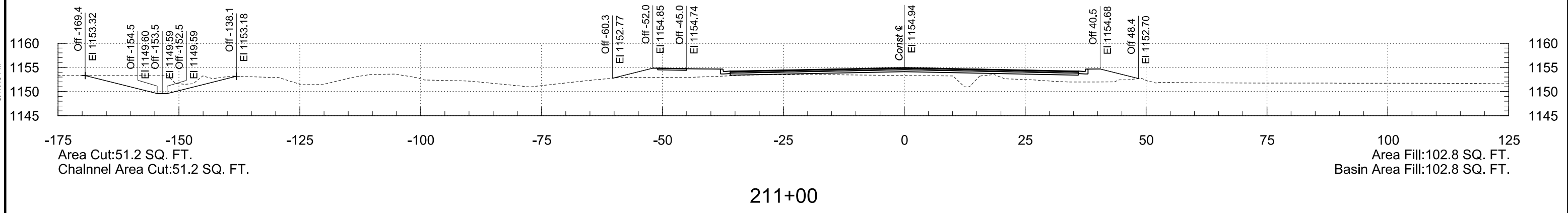
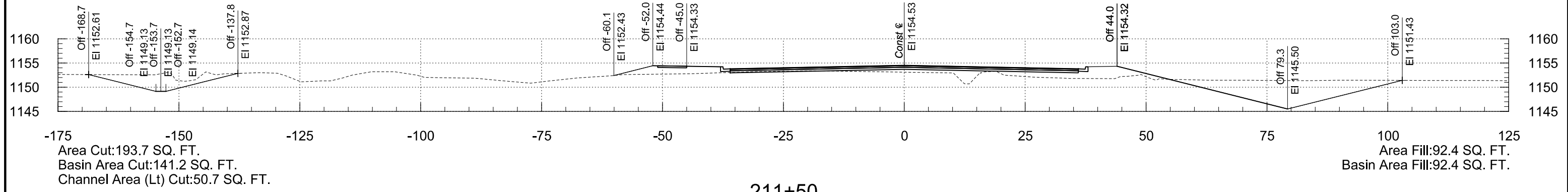


OLIVE AVENUE STA 209+00 TO STA 210+00

2/19/2026

8:17:43 PM

T:\O\TYL\PHX\221892.00\500_DSGN\dgn\TT0561_BX_XS_Oliver.dgn



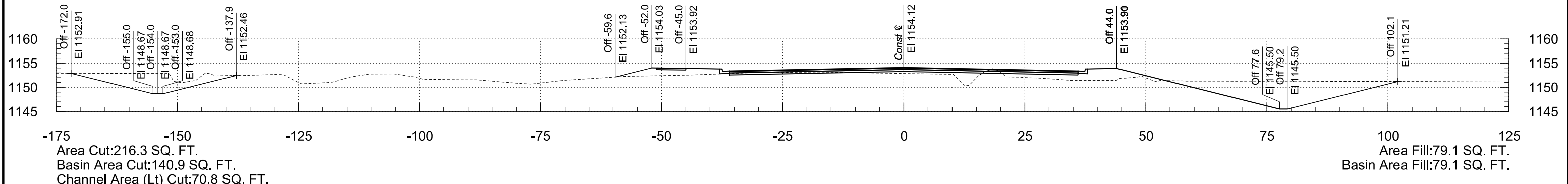
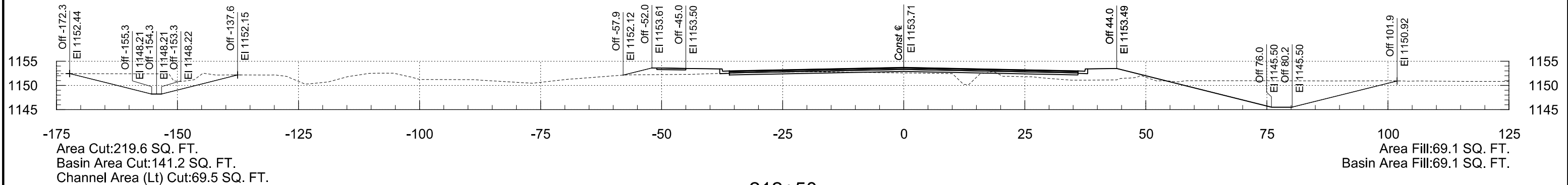
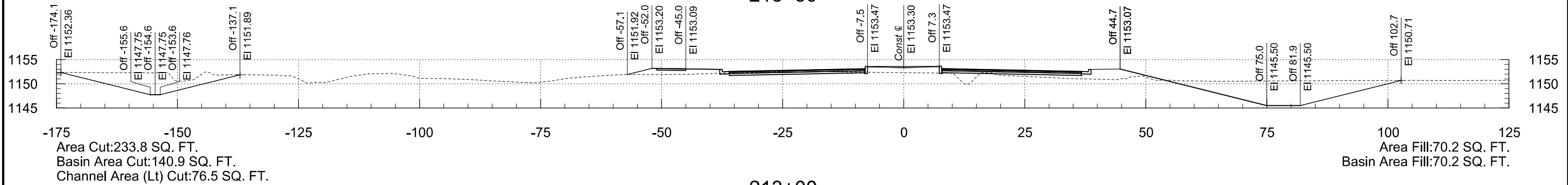
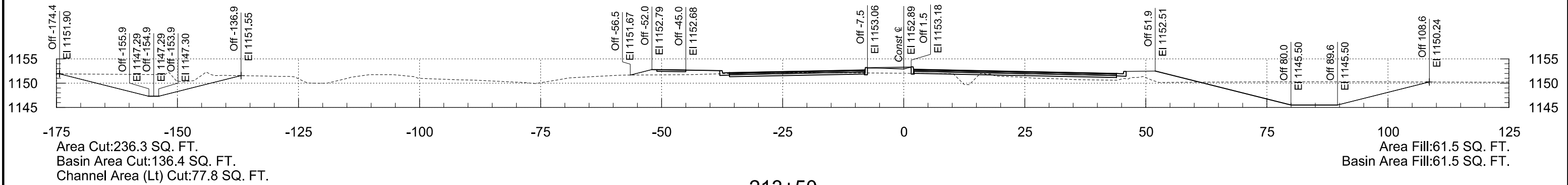
OLIVE AVENUE STA 210+50 TO STA 211+50

F.H.W.A. REGION	STATE	PROJECT NO.	SHEET NO.	TOTAL SHEETS	RECORD DRAWING
9	AZ	TT0561	30	85	

2/19/2026

8:17:44 PM

T:\O\TYL\PHX\221892.00\500_DSGN\dwg\TT0561_BX_XS_Oliver.dgn



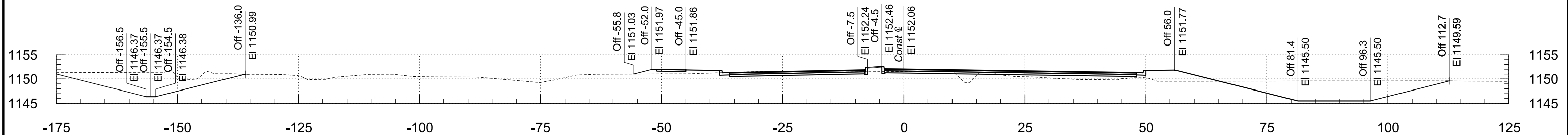
OLIVE AVENUE STA 212+00 TO STA 213+50

F.H.W.A. REGION	STATE	PROJECT NO.	SHEET NO.	TOTAL SHEETS	RECORD DRAWING
9	AZ	TT0561	31	85	

2/19/2026

8:17:44 PM

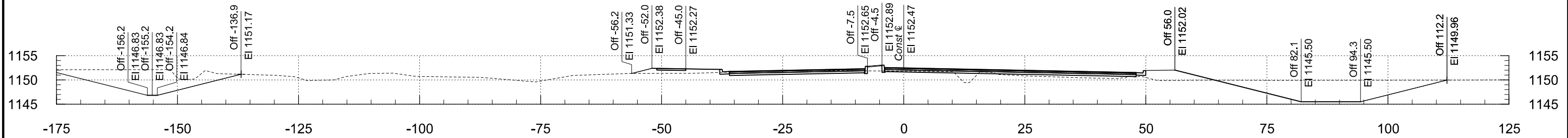
T:\O\TYL\PHX\221892.00\500_DSGN\dgm\TT0561_BX_XS_Oliver.dgn



Area Cut:256.7 SQ. FT.
 Basin Area Cut:127.5 SQ. FT.
 Channel Area (Lt) Cut:99.5 SQ. FT.

Area Fill:57.7 SQ. FT.
 Basin Area Fill:57.7 SQ. FT.

214+50



Area Cut:258.9 SQ. FT.
 Basin Area Cut:132.2 SQ. FT.
 Channel Area (Lt) Cut:103.5 SQ. FT.

Area Fill:52.6 SQ. FT.
 Basin Area Fill:52.6 SQ. FT.

214+00

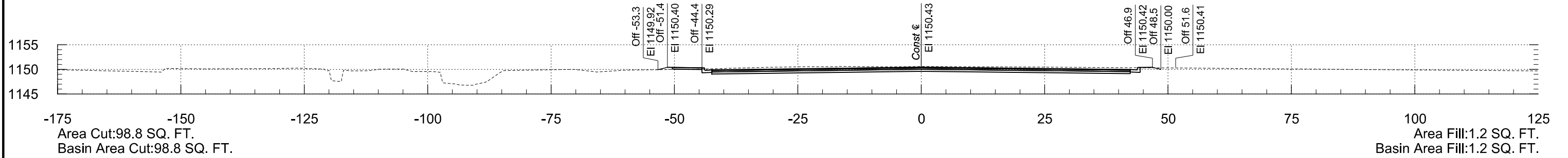
OLIVE AVENUE STA 214+00 TO STA 214+50

F.H.W.A. REGION	STATE	PROJECT NO.	SHEET NO.	TOTAL SHEETS	RECORD DRAWING
9	AZ	TT0561	32	85	

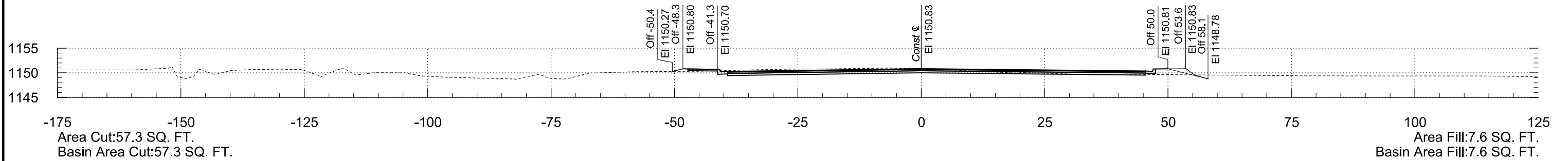
2/19/2026

8:17:44 PM

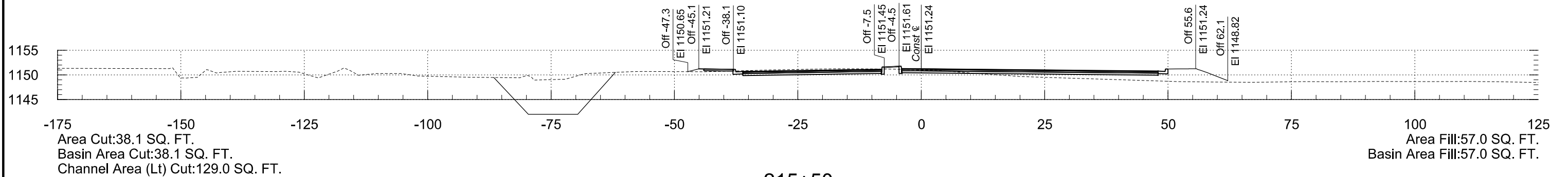
T:\O\TYL\in-PHX\221892.00\500_DSGN\dgn\TT0561_BX_XS_Oliver.dgn



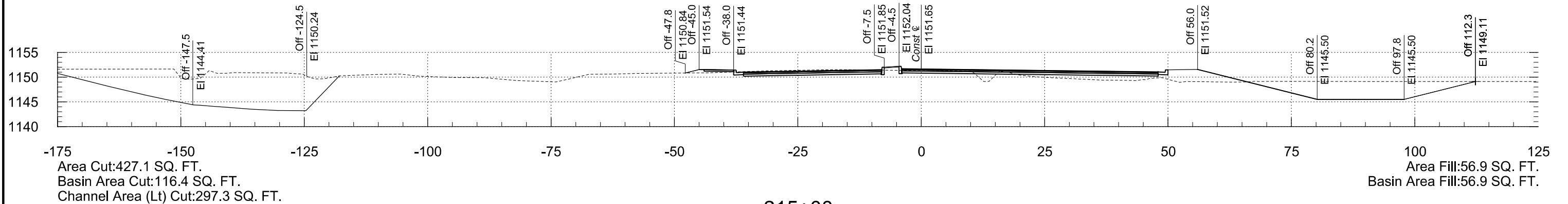
216+50



216+00



215+50



215+00

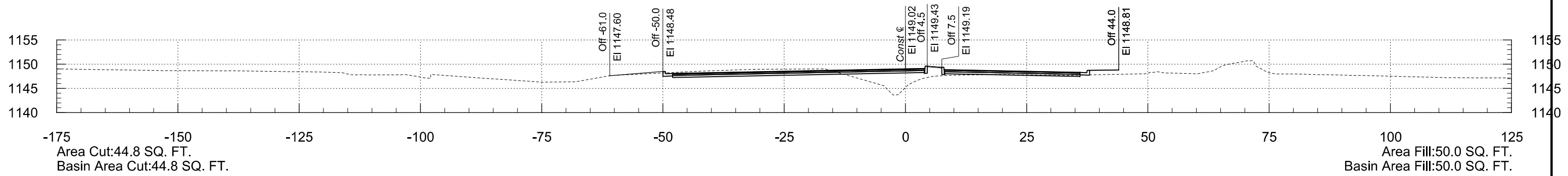
OLIVE AVENUE STA 215+00 TO STA 216+50

F.H.W.A. REGION	STATE	PROJECT NO.	SHEET NO.	TOTAL SHEETS	RECORD DRAWING
9	AZ	TT0561	33	85	

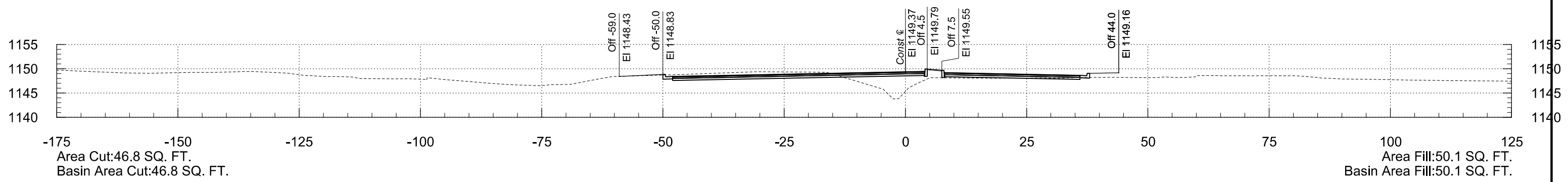
2/19/2026

8:17:44 PM

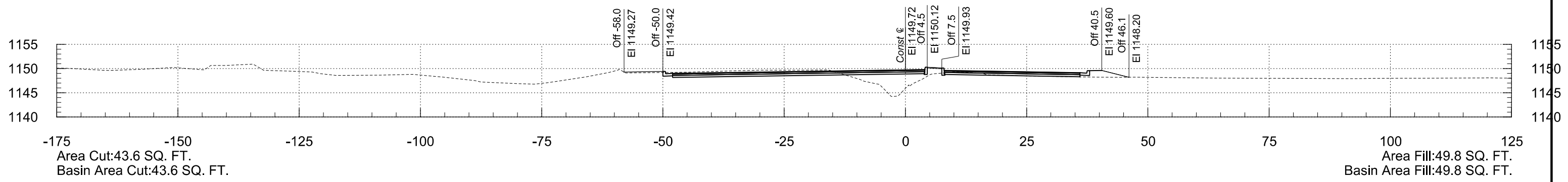
T:\O\TYL\in-PHX\221892.00\500_DSGN\dgn\TT0561_BX_XS_Oliver.dgn



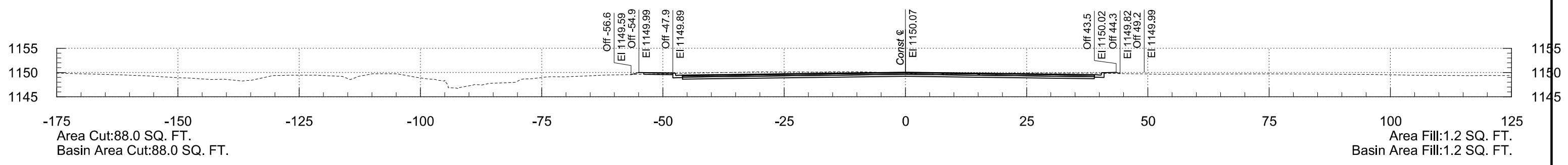
218+50



218+00



217+50



217+00

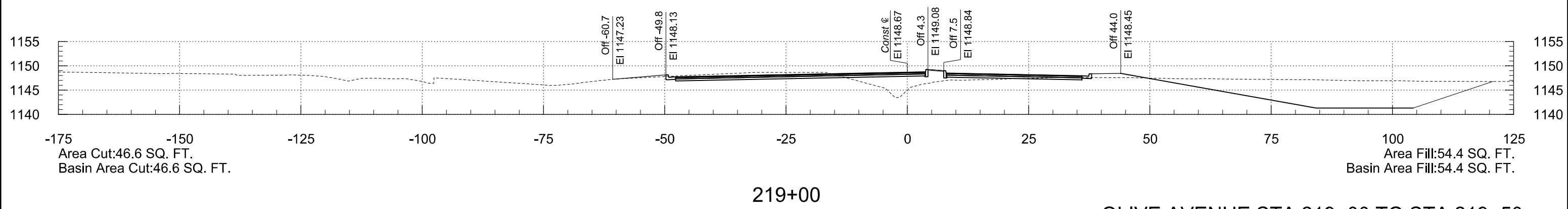
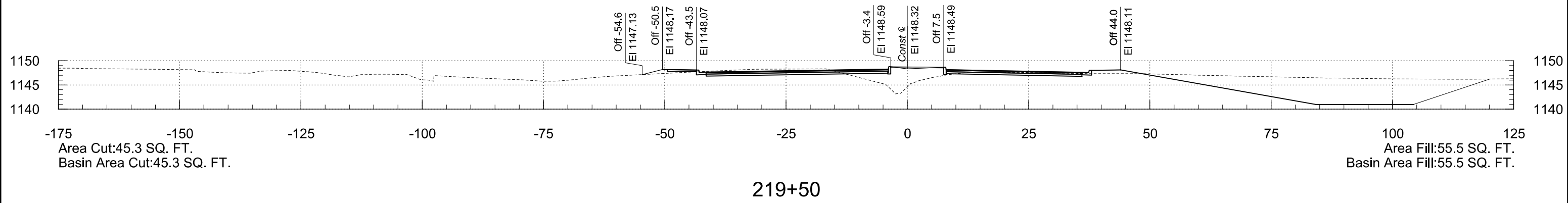
OLIVE AVENUE STA 217+00 TO STA 218+50

F.H.W.A. REGION	STATE	PROJECT NO.	SHEET NO.	TOTAL SHEETS	RECORD DRAWING
9	AZ	TT0561	34	85	

2/19/2026

8:17:45 PM

T:\O\TYL\in-PHX\221892.00\500_DSGN\dgn\TT0561_BX_XS_Olive.dgn



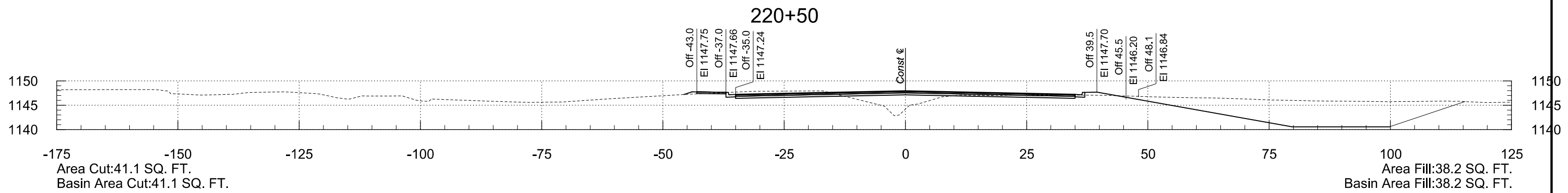
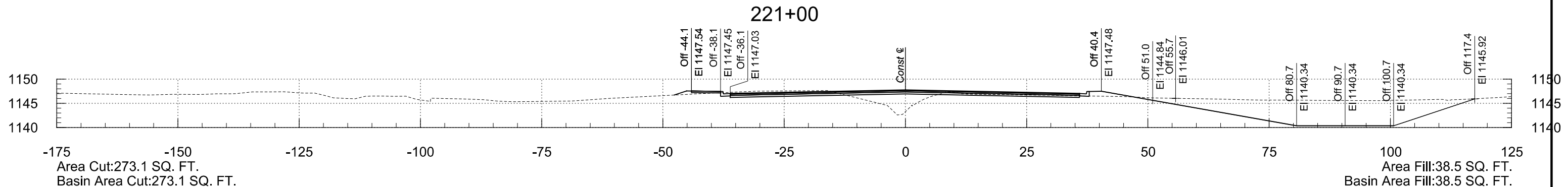
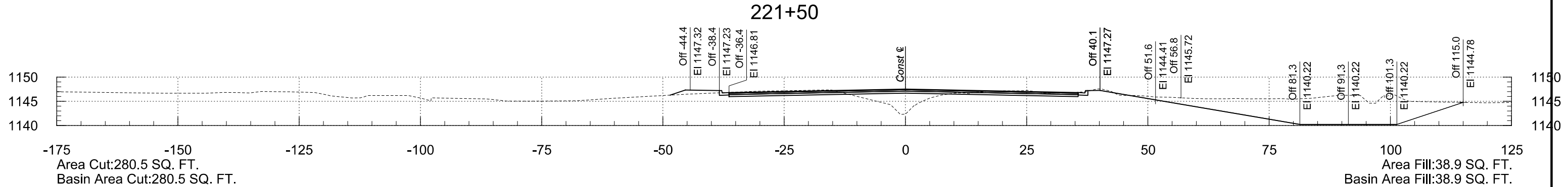
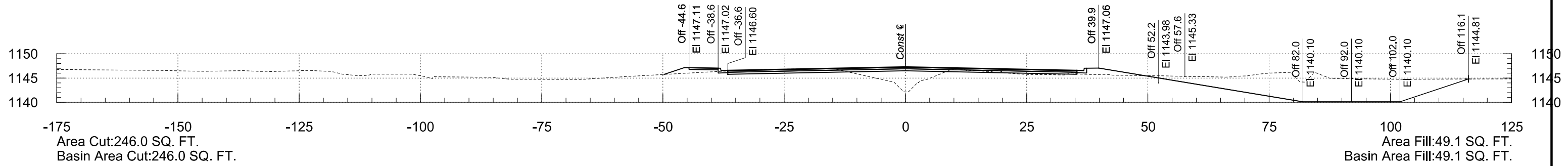
OLIVE AVENUE STA 219+00 TO STA 219+50

F.H.W.A. REGION	STATE	PROJECT NO.	SHEET NO.	TOTAL SHEETS	RECORD DRAWING
9	AZ	TT0561	35	85	

2/19/2026

8:17:45 PM

T:\O\TYL\in-PHX\221892.00\500_DSGN\dgm\TT0561_BX_XS_Oliver.dgn



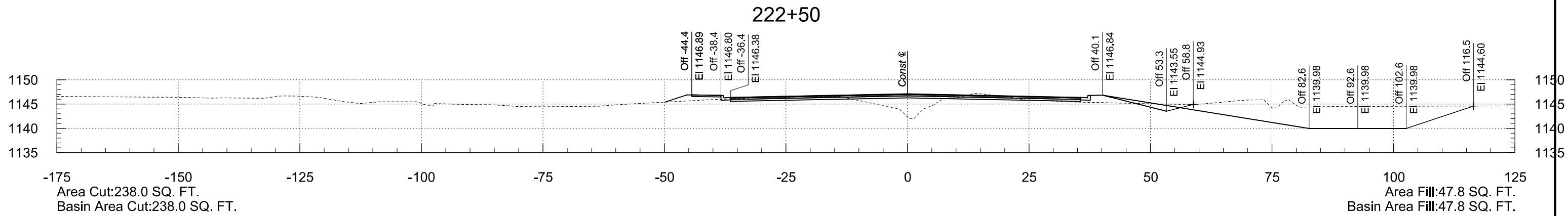
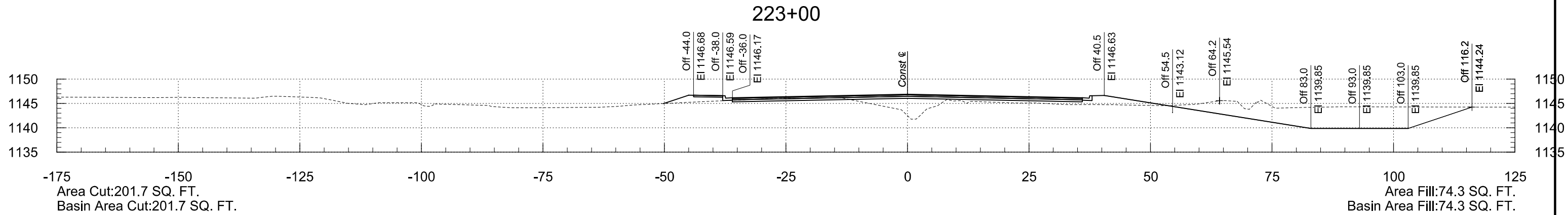
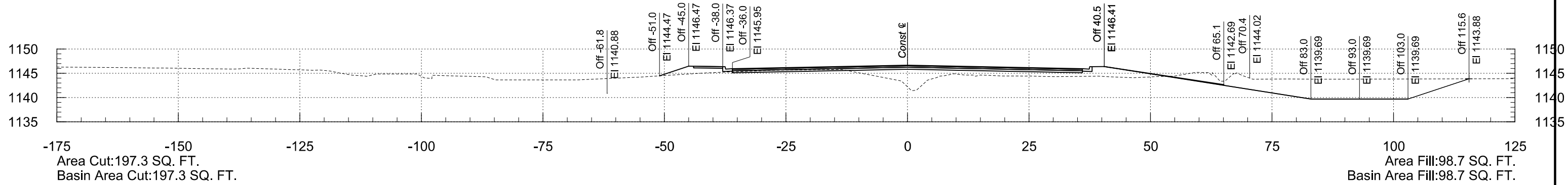
OLIVE AVENUE STA 220+00 TO STA 221+50

F.H.W.A. REGION	STATE	PROJECT NO.	SHEET NO.	TOTAL SHEETS	RECORD DRAWING
9	AZ	TT0561	36	85	

2/19/2026

8:17:45 PM

T:\O\TYL\in-PHX\221892.00\500_DSGN\dgn\TT0561_BX_XS_Oliver.dgn



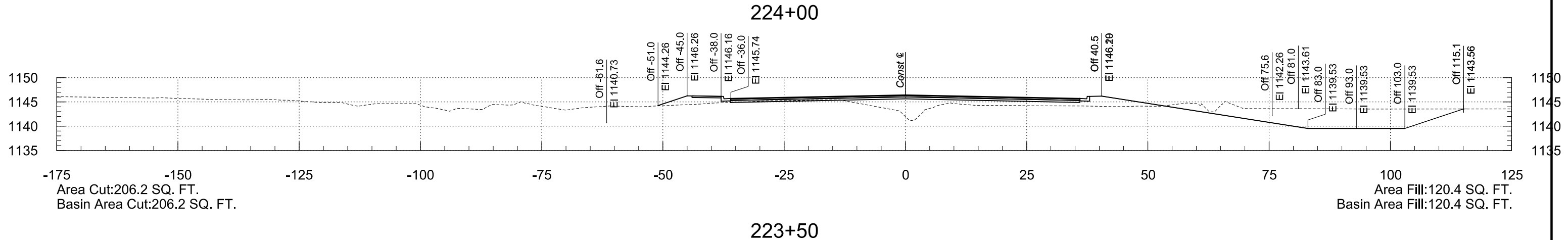
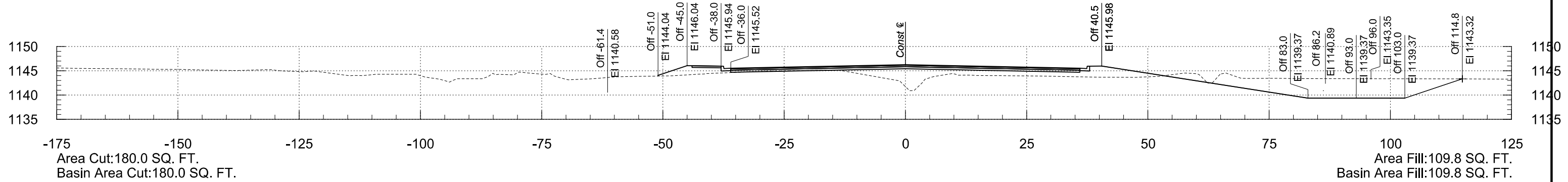
OLIVE AVENUE STA 222+00 TO STA 223+00

F.H.W.A. REGION	STATE	PROJECT NO.	SHEET NO.	TOTAL SHEETS	RECORD DRAWING
9	AZ	TT0561	37	85	

2/19/2026

8:17:46 PM

T:\O\TYL\in-PHX\221892.00\500_DSGN\dgn\TT0561_BX_XS_Oliver.dgn



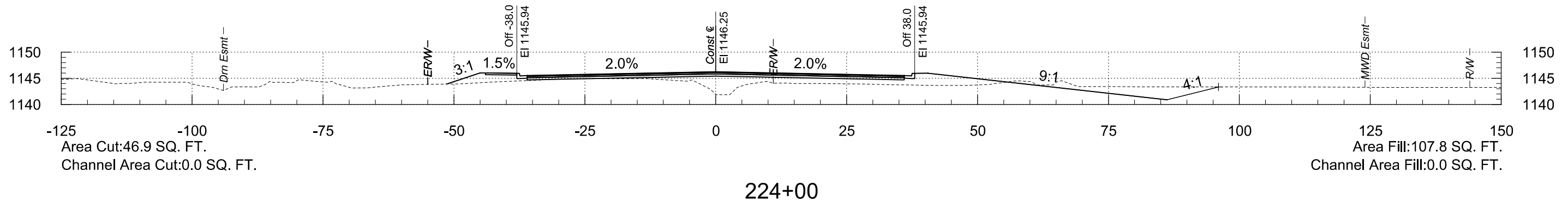
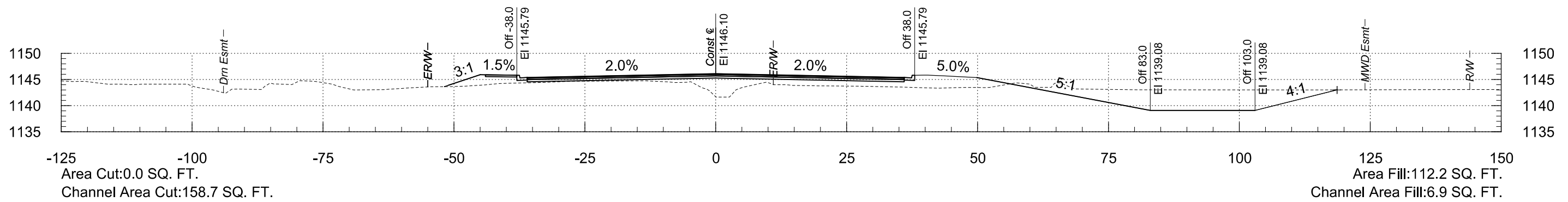
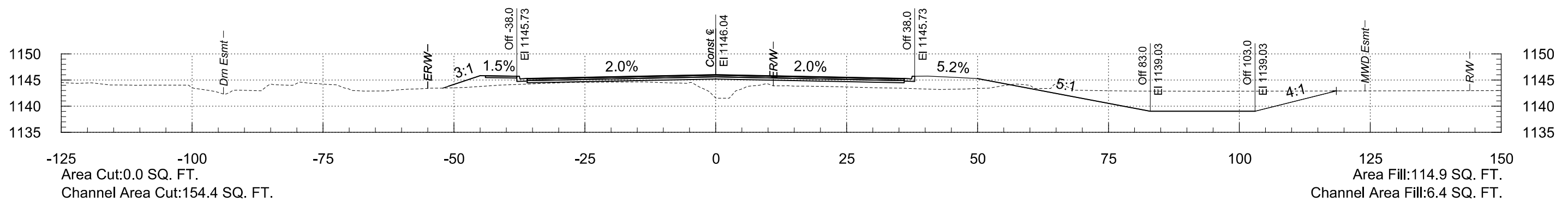
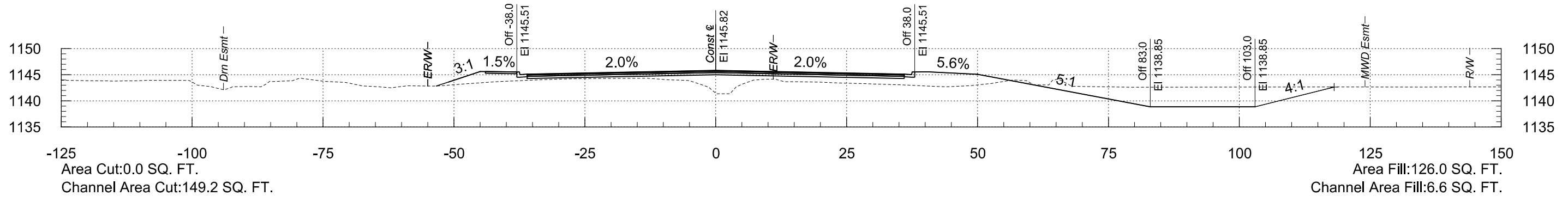
OLIVE AVENUE STA 223+50 TO STA 224+00

F.H.W.A. REGION	STATE	PROJECT NO.	SHEET NO.	TOTAL SHEETS	RECORD DRAWING
9	AZ	TT0561	38	85	

2/19/2026

8:18:04 PM

T:\O\TYL\PHX\221892.00\500_DSGN\dgm\TT0562_BX_XS_Oliver.dgm

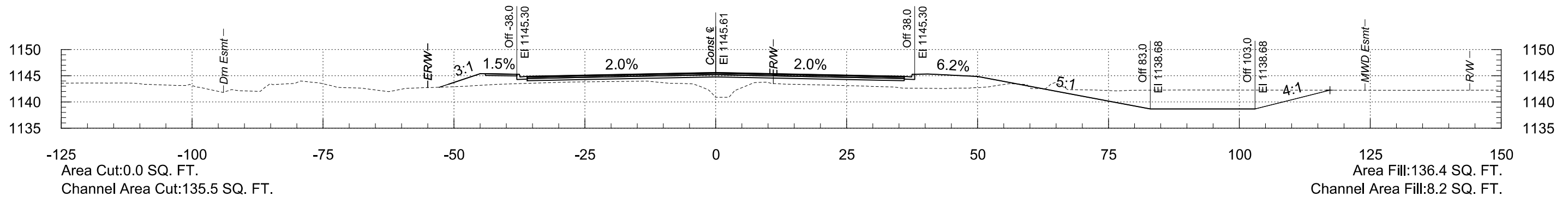
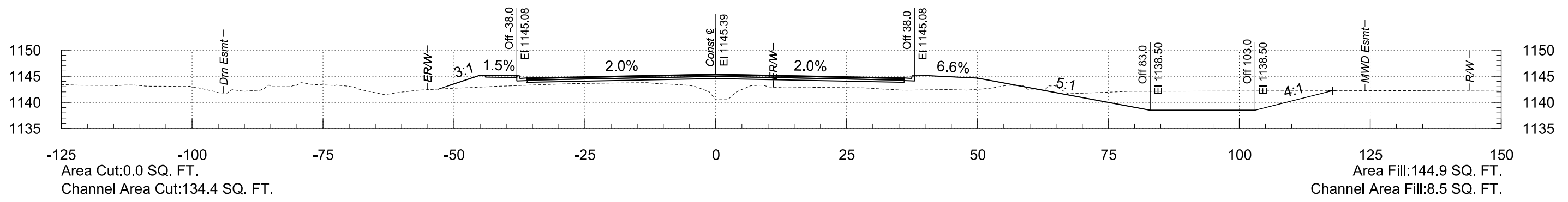
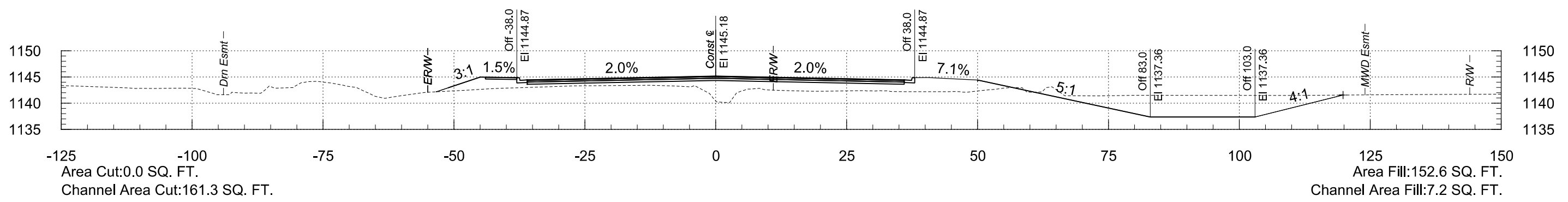
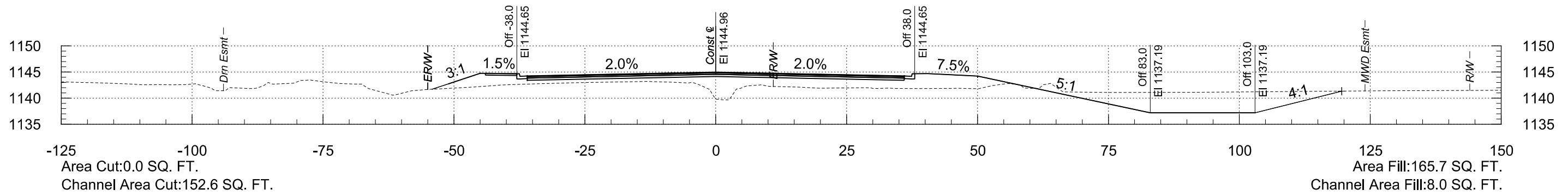


F.H.W.A. REGION	STATE	PROJECT NO.	SHEET NO.	TOTAL SHEETS	RECORD DRAWING
9	AZ	TT0561	39	85	

2/19/2026

8:18:04 PM

T:\O\TYL\in-PHX\221892.00\500_DSGN\dgn\TT0562_BX_XS_Oliver.dgn

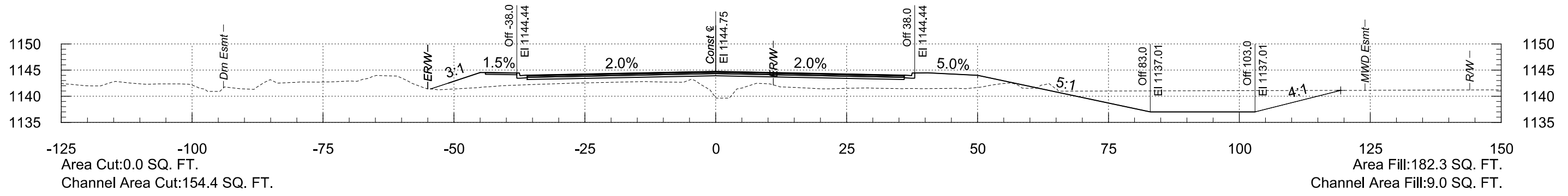
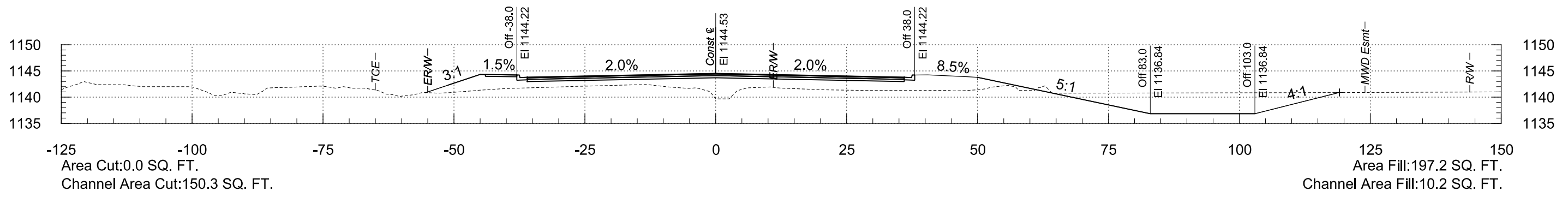
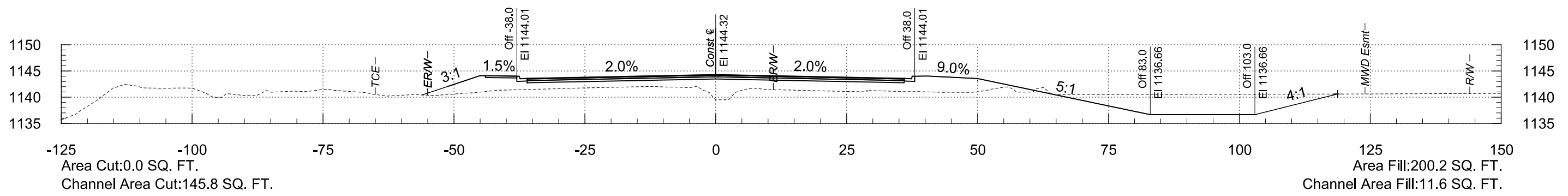
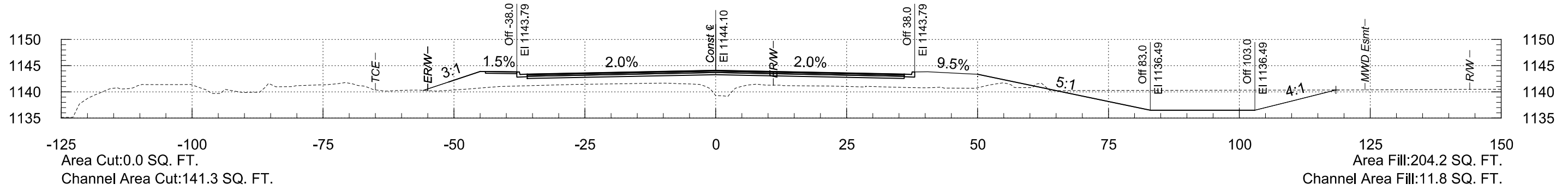


F.H.W.A. REGION	STATE	PROJECT NO.	SHEET NO.	TOTAL SHEETS	RECORD DRAWING
9	AZ	TT0561	40	85	

2/19/2026

8:18:04 PM

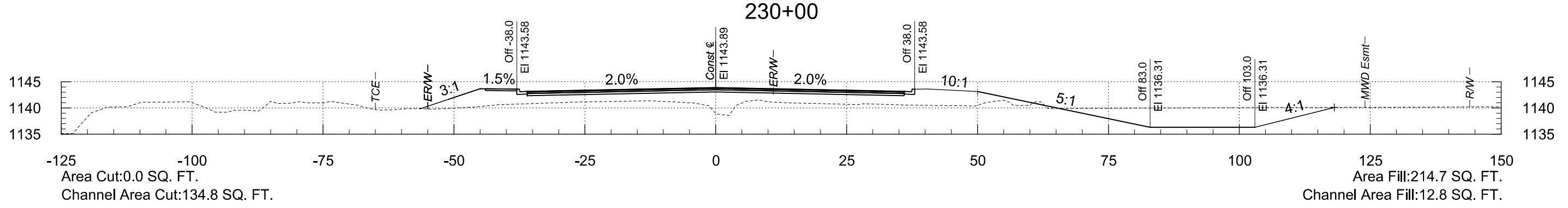
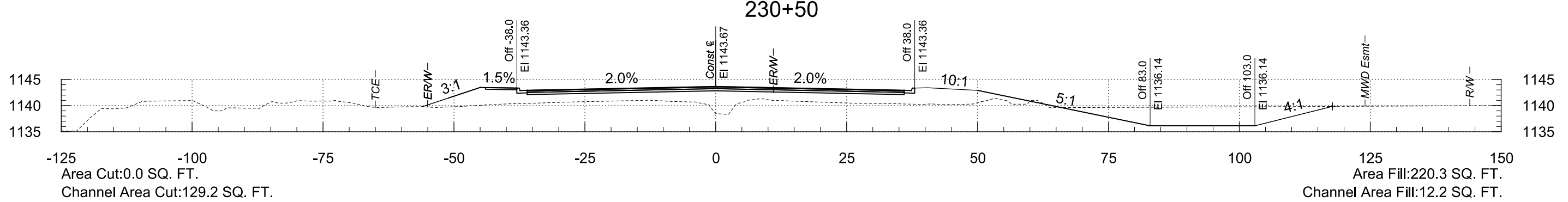
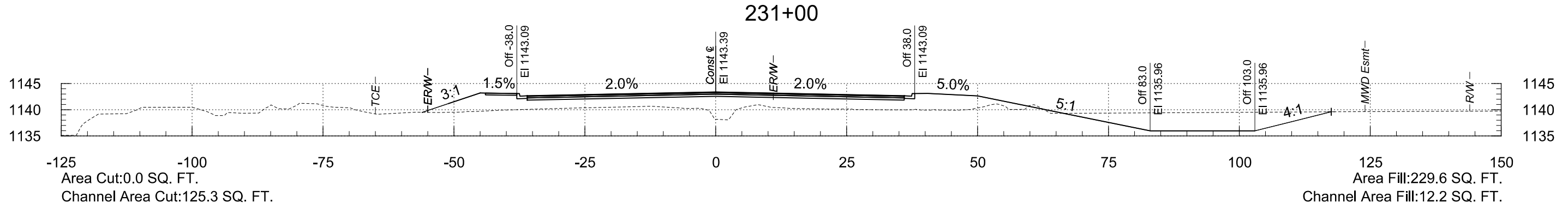
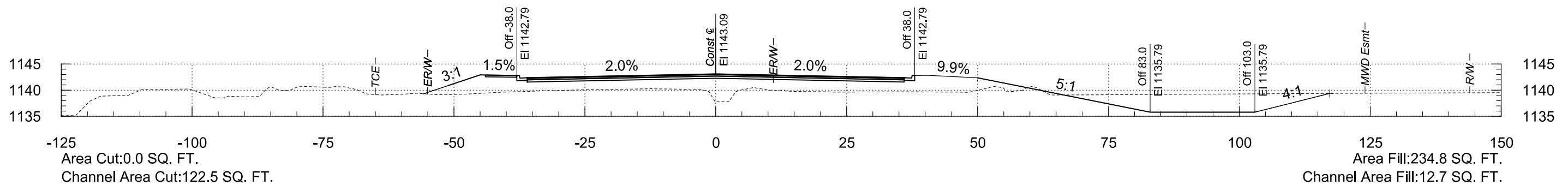
T:\O\TYL\in-PHX\221892.00\500_DSGN\dgn\TT0561_BX_XS_Oliver.dgn



2/19/2026

8:18:05 PM

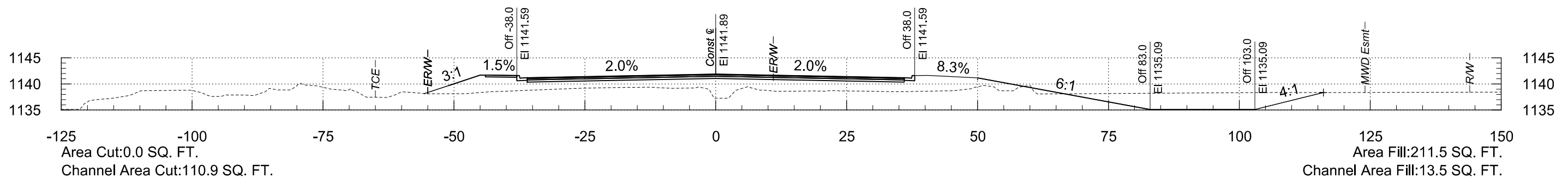
T:\O\TYL\in-PHX\221892.00\500_DSGN\dgm\TT0562_BX_XS_Oliver.dgn



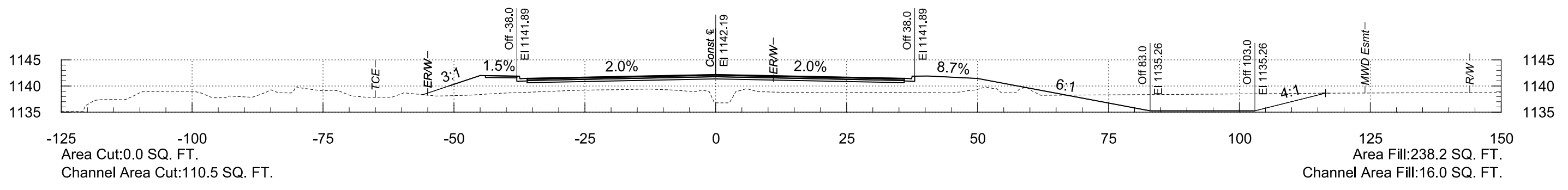
2/19/2026

8:18:05 PM

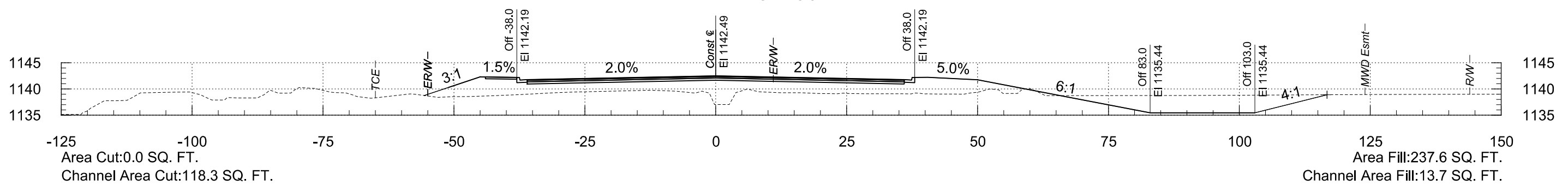
T:\O\TYL\in-PHX\221892.00\500_DSGN\dgm\TT0562_BX_XS_Oliver.dgn



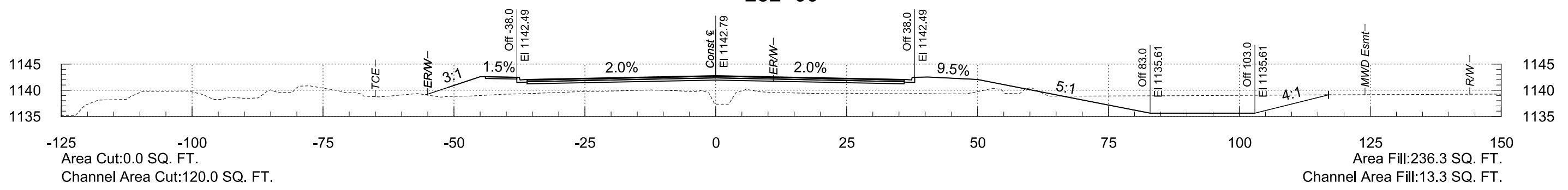
233+00



232+50



232+00

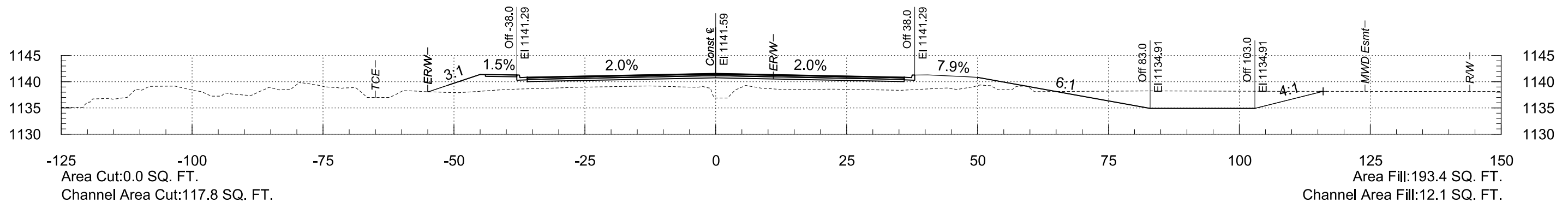
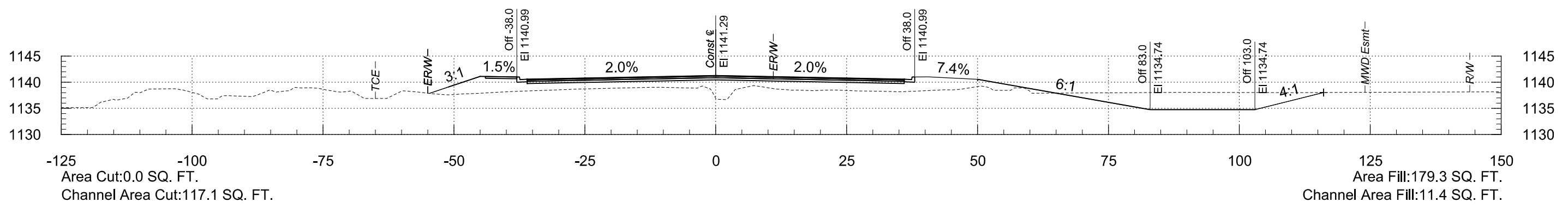
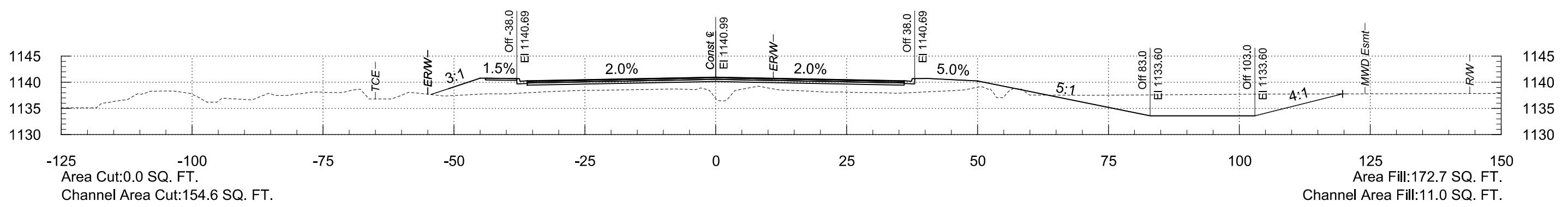
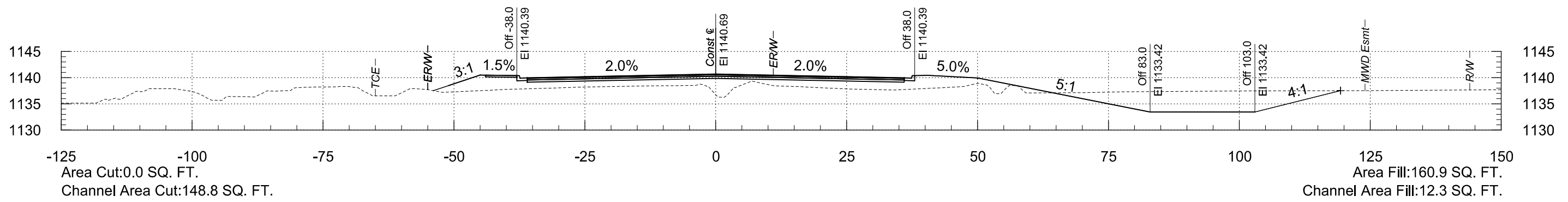


231+50

2/19/2026

8:18:05 PM

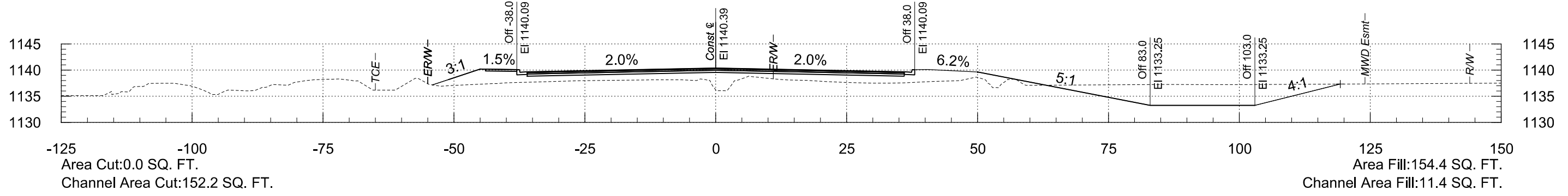
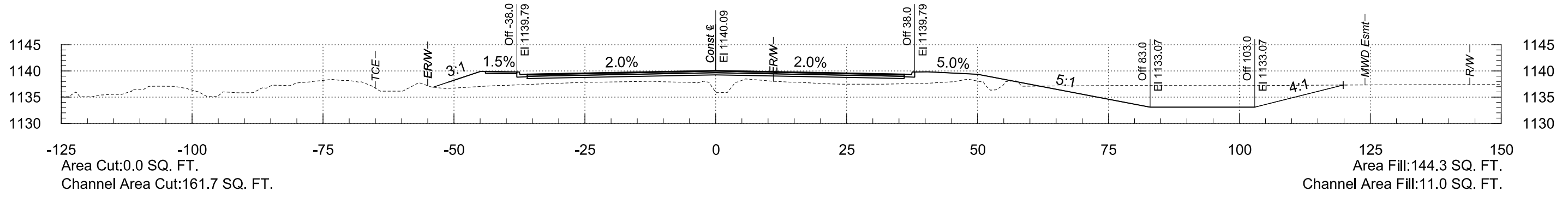
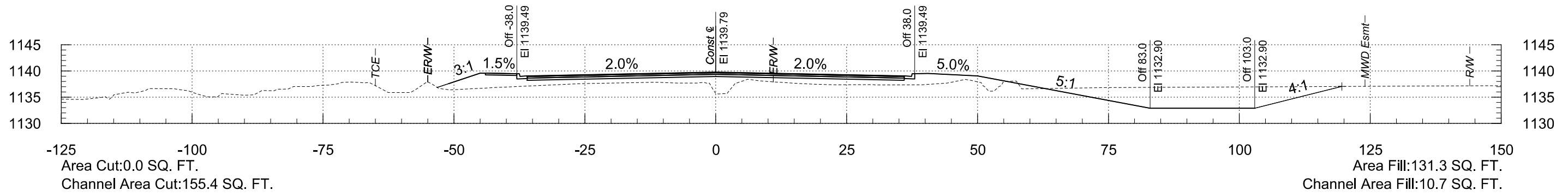
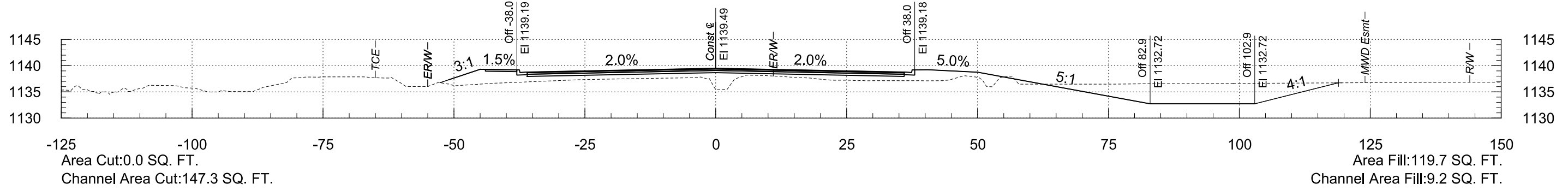
T:\O\TYL\in-PHX\221892.00\500_DSGN\dgm\TT0562_BX_XS_Oliver.dgm



2/19/2026

8:18:05 PM

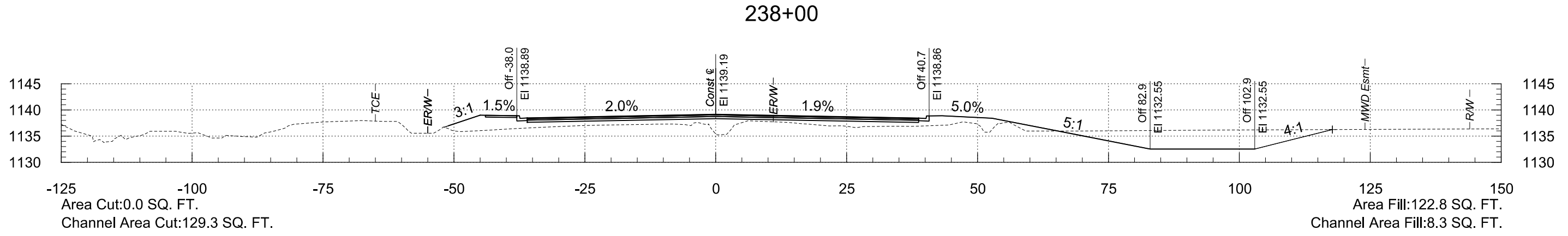
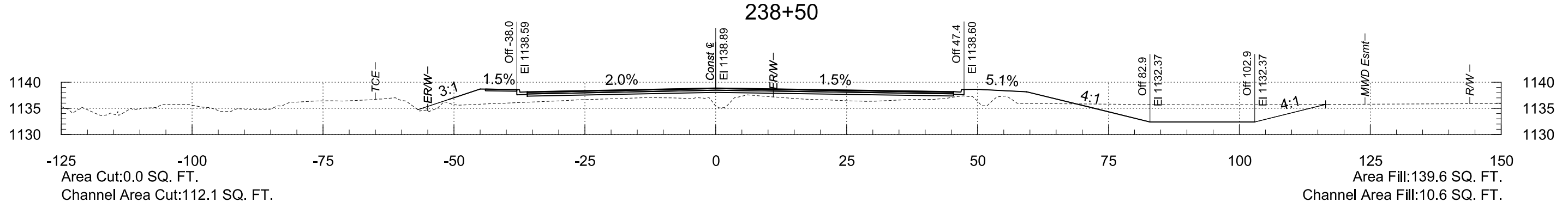
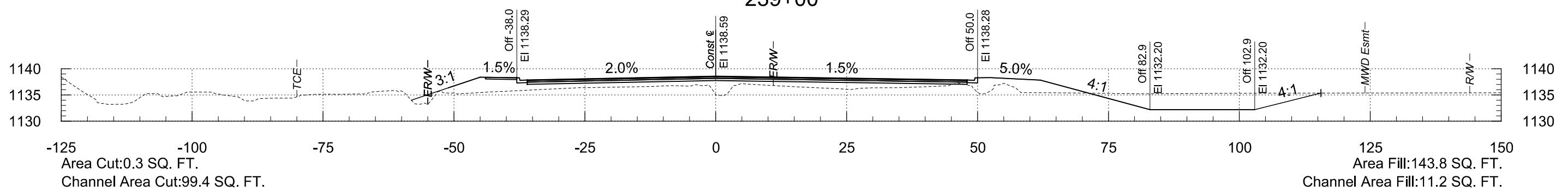
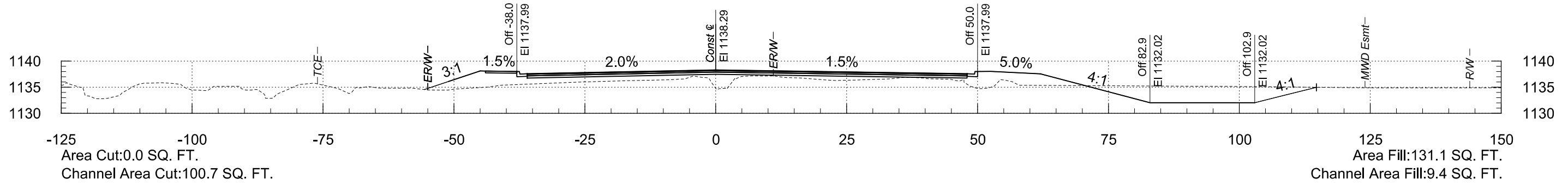
T:\O\TYL\in-PHX\221892.00\500_DSGN\dgm\TT0562_BX_XS_Oliver.dgm



2/19/2026

8:18:05 PM

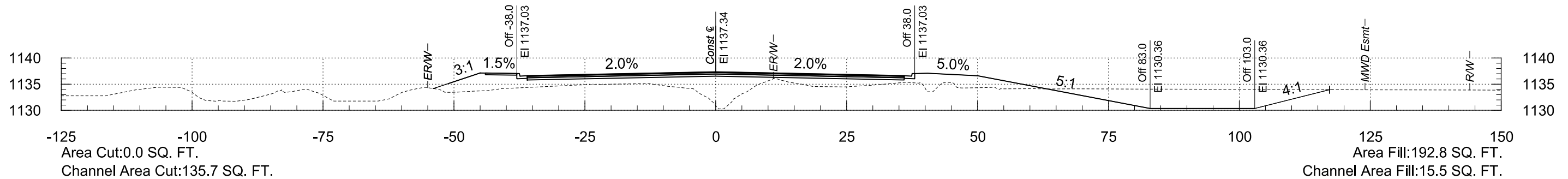
T:\O\TYL\in-PHX\221892.00\500_DSGN\dgm\TT0562_BX_XS_Oliver.dgm



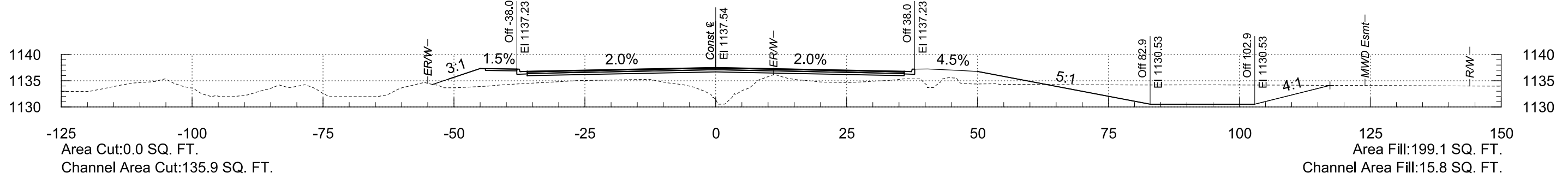
2/19/2026

8:18:06 PM

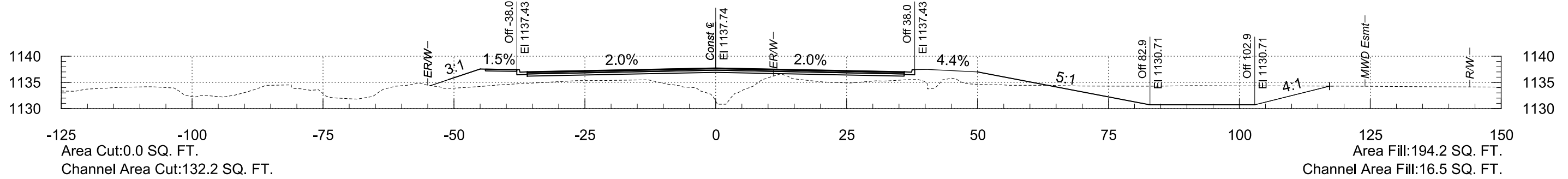
T:\O\TYL\in-PHX\221892.00\500_DSGN\dgm\TT0562_BX_XS_Oliver.dgn



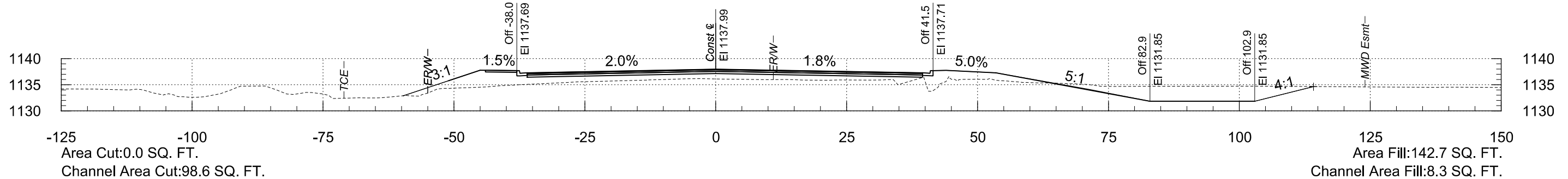
241+00



240+50



240+00

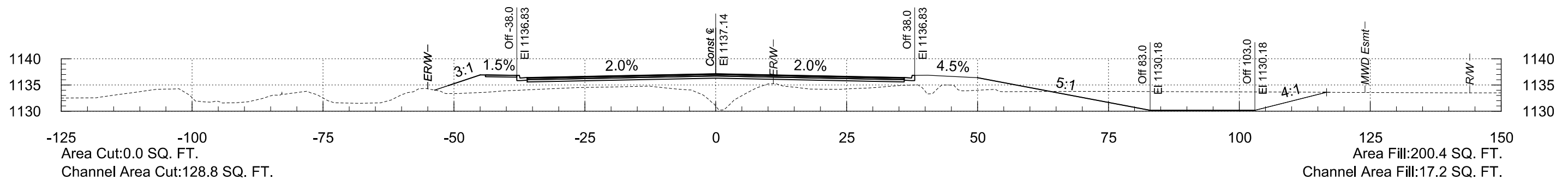
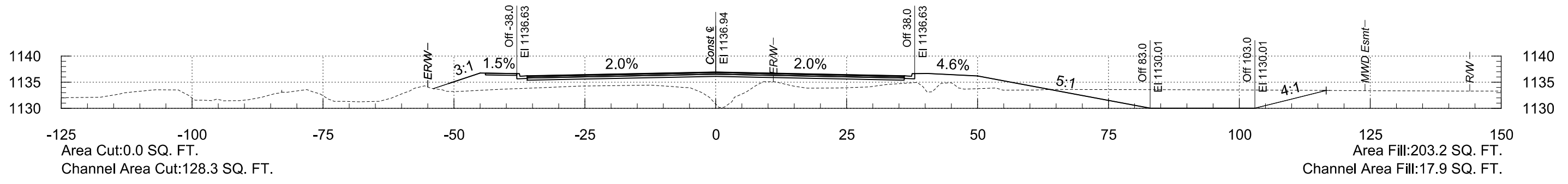
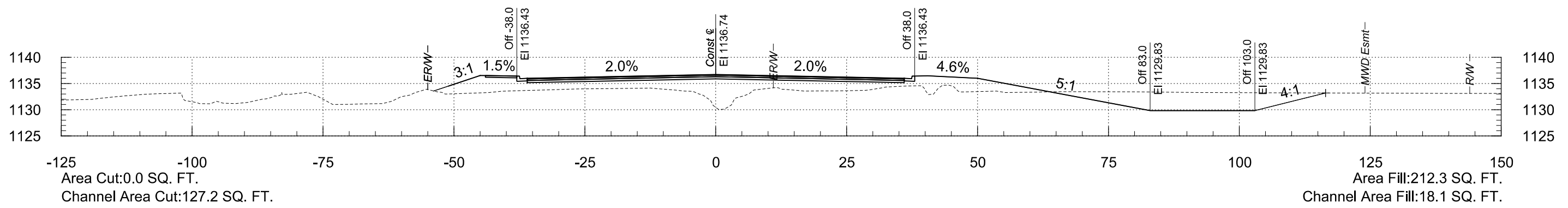
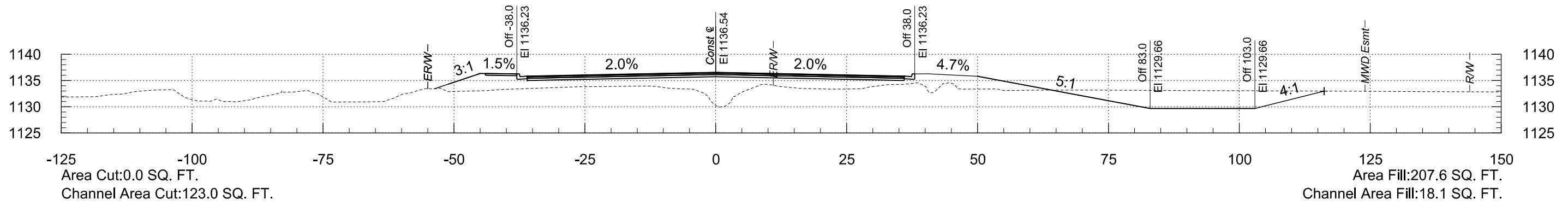


239+50

2/19/2026

8:18:06 PM

T:\O\TYL\in-PHX\221892.00\500_DSGN\dgm\TT0562_BX_XS_Oliver.dgm

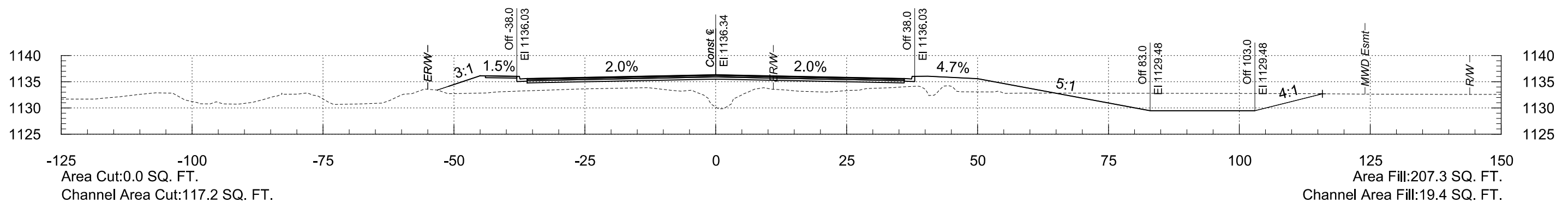
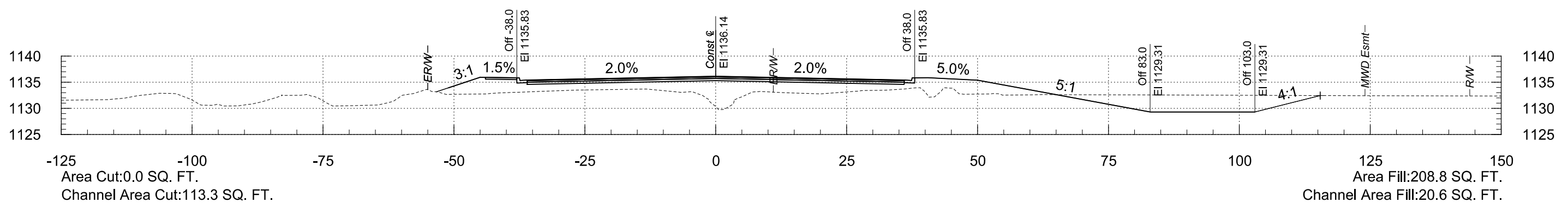
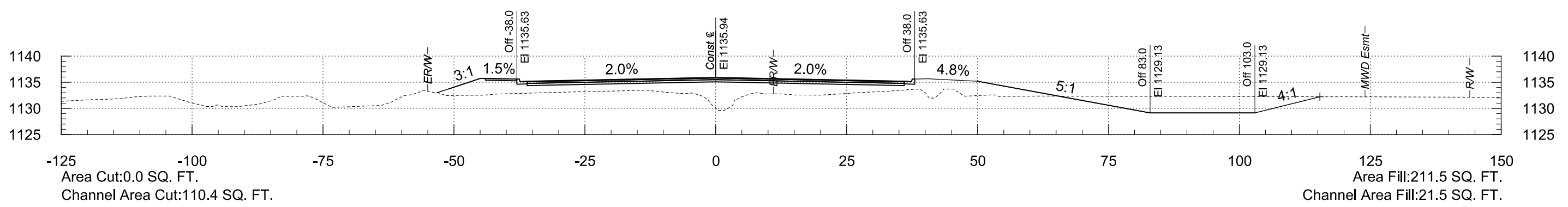
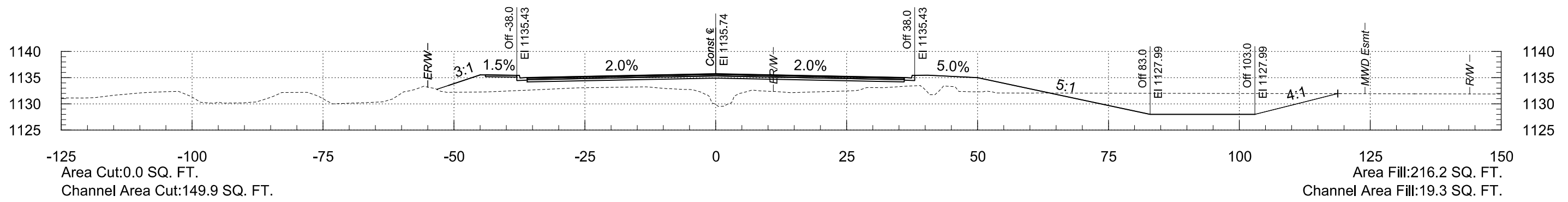


F.H.W.A. REGION	STATE	PROJECT NO.	SHEET NO.	TOTAL SHEETS	RECORD DRAWING
9	AZ	TT0561	48	85	

2/19/2026

8:18:27 PM

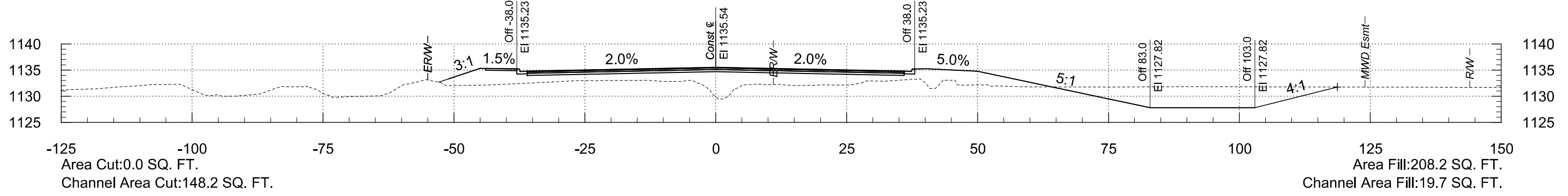
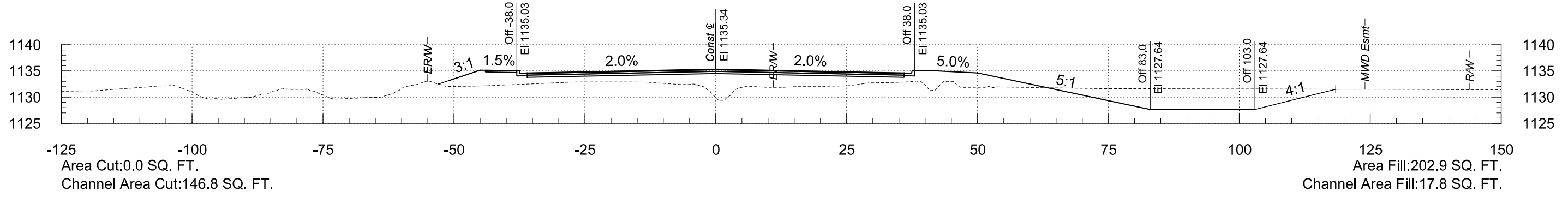
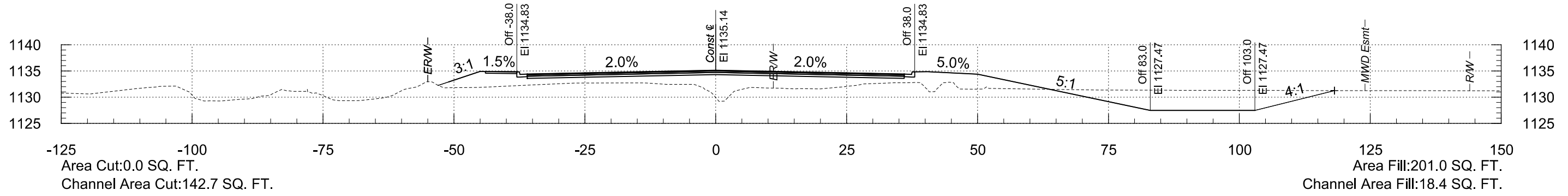
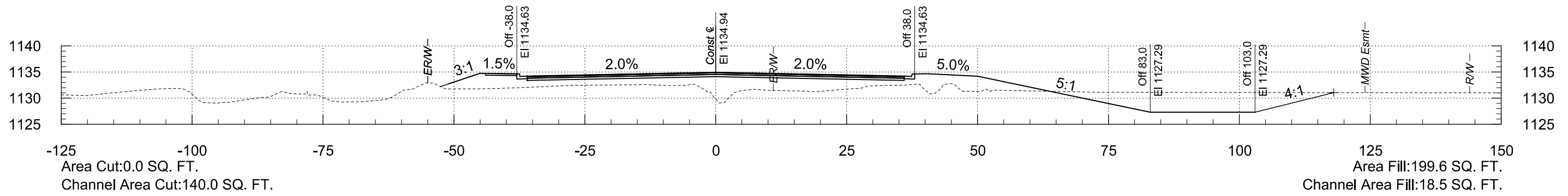
T:\O\TYL\in-PHX\221892.00\500_DSGN\dgm\TT0562_BX_XS_Oliver.dgm



2/19/2026

8:18:27 PM

T:\O\TYL\in-PHX\221892.00\500_DSGN\dgn\TT0562_BX_XS_Oliver.dgn

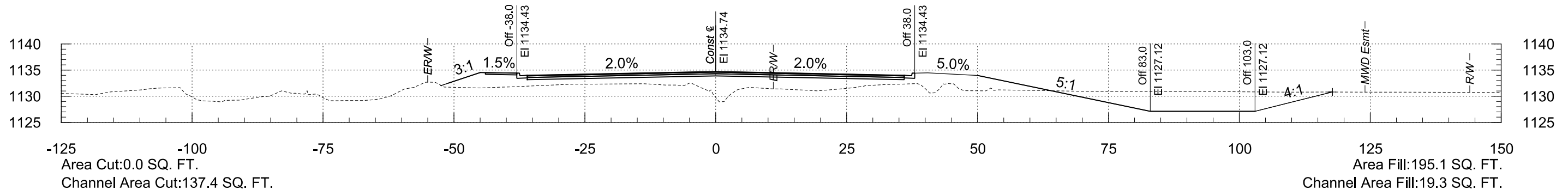
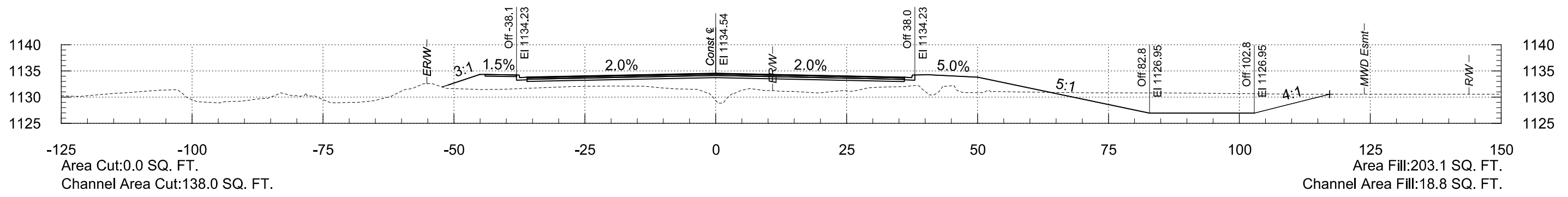
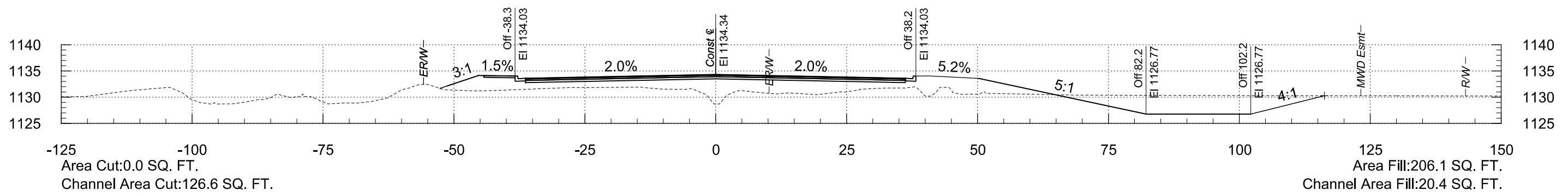
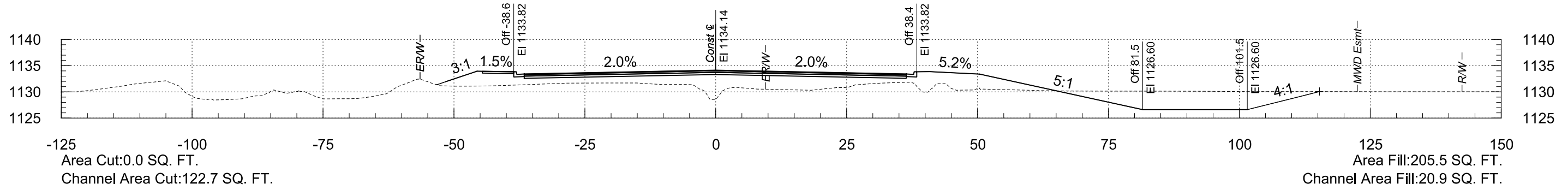


F.H.W.A. REGION	STATE	PROJECT NO.	SHEET NO.	TOTAL SHEETS	RECORD DRAWING
9	AZ	TT0561	50	85	

2/19/2026

8:18:28 PM

T:\O\TYL\in-PHX\221892.00\500_DSGN\dgm\TT0562_BX_XS_Oliver.dgn

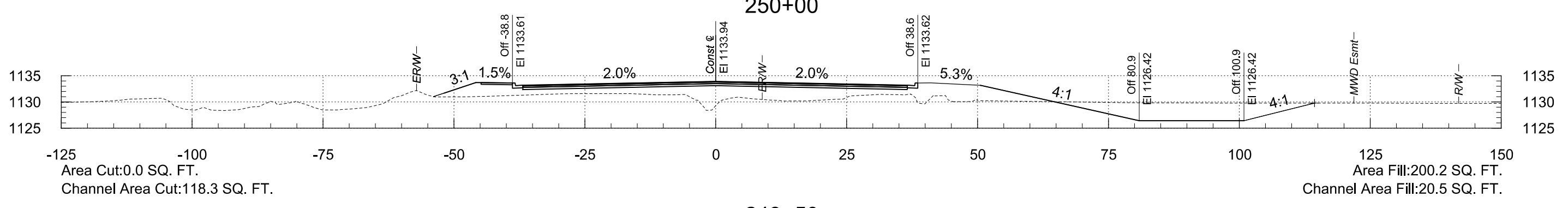
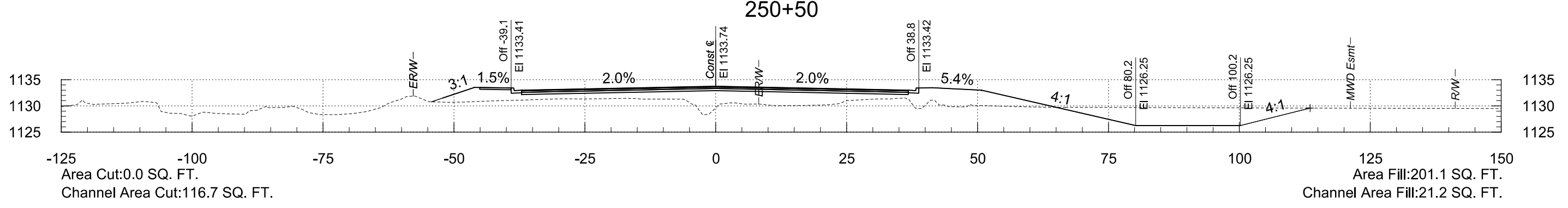
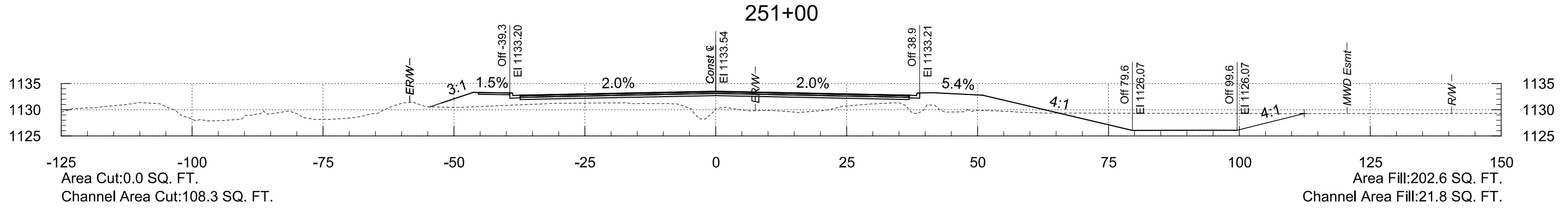
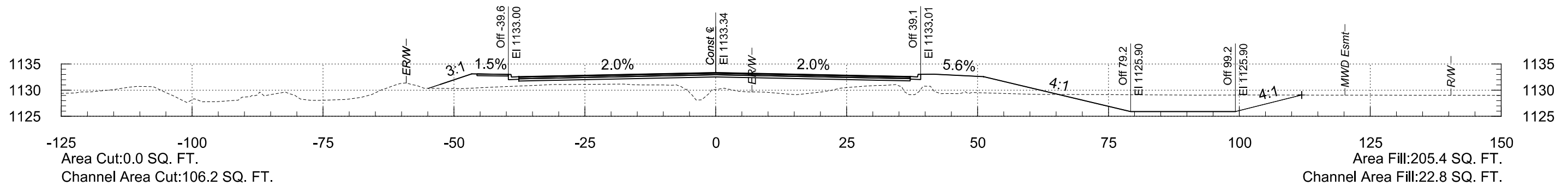


F.H.W.A. REGION	STATE	PROJECT NO.	SHEET NO.	TOTAL SHEETS	RECORD DRAWING
9	AZ	TT0561	51	85	

2/19/2026

8:18:28 PM

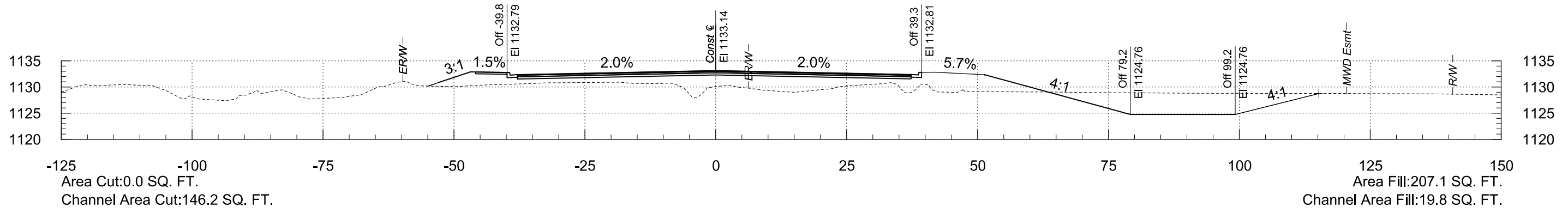
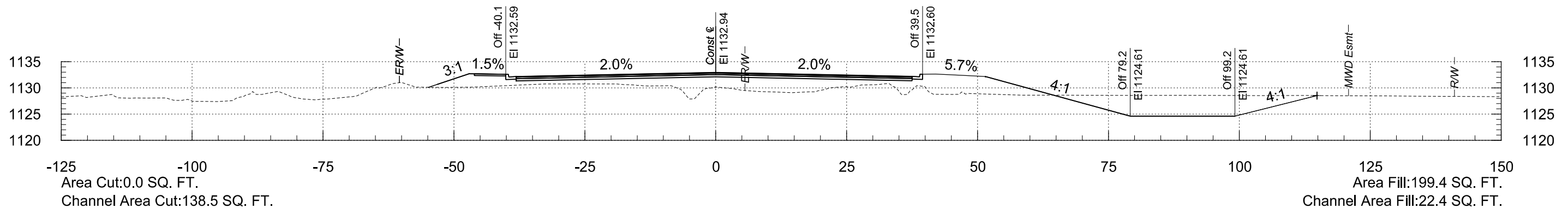
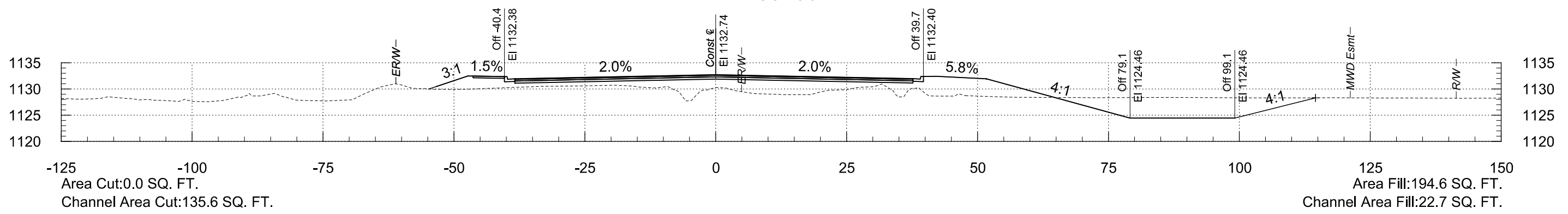
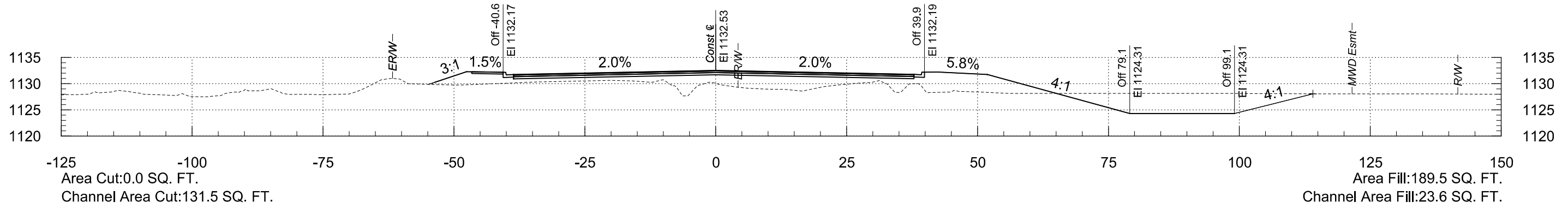
T:\O\TYL\in-PHX\221892.00\500_DSGN\dgm\TT0562_BX_XS_Oliver.dgn



2/19/2026

8:18:28 PM

T:\O\TYL\in-PHX\221892.00\500_DSGN\dgn\TT0562_BX_XS_Oliver.dgn

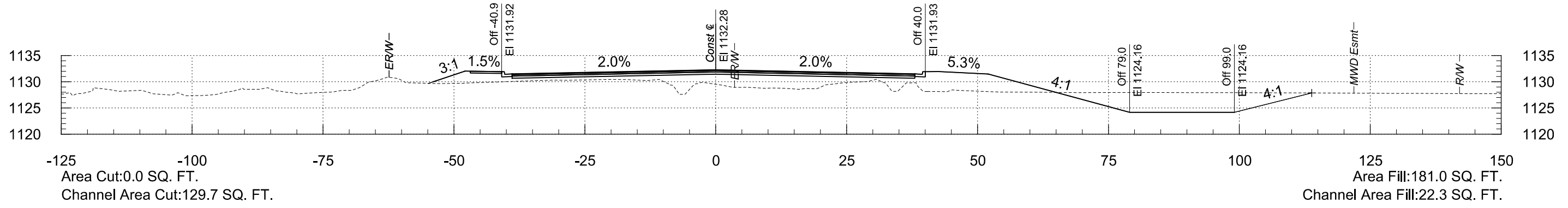
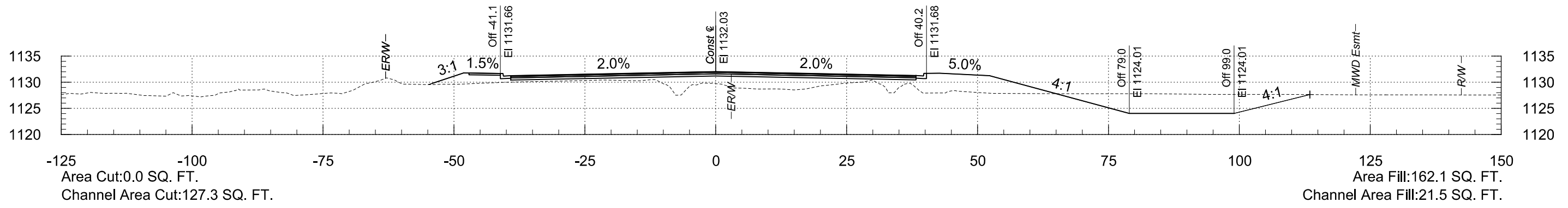
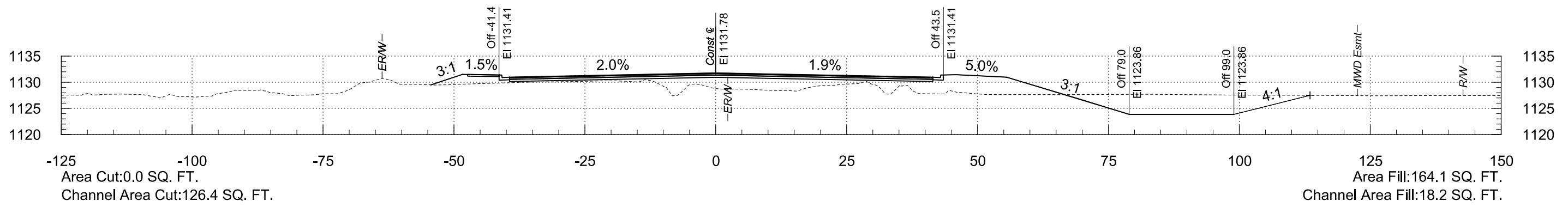
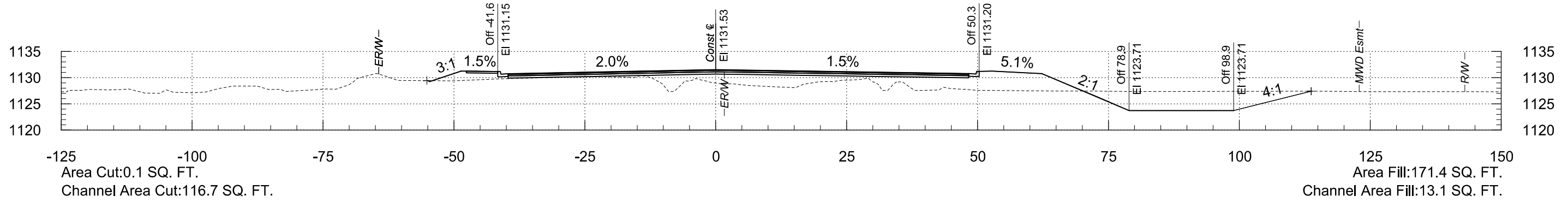


F.H.W.A. REGION	STATE	PROJECT NO.	SHEET NO.	TOTAL SHEETS	RECORD DRAWING
9	AZ	TT0561	53	85	

2/19/2026

8:18:28 PM

T:\O\TYL\in-PHX\221892.00\500_DSGN\dwg\TT0561_BX_XS_Oliver.dgn

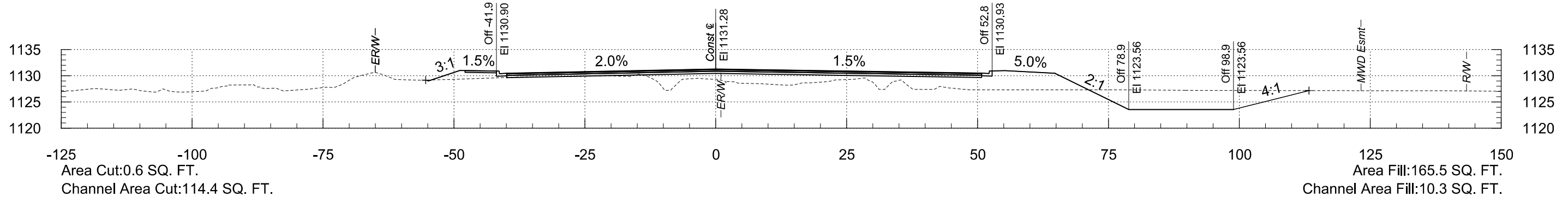
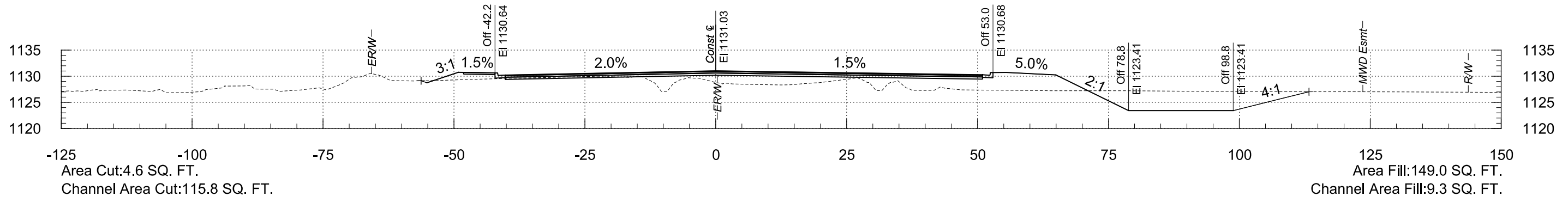
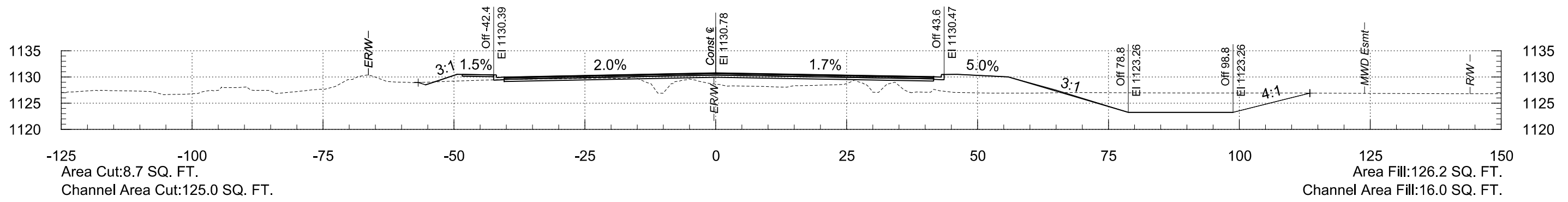
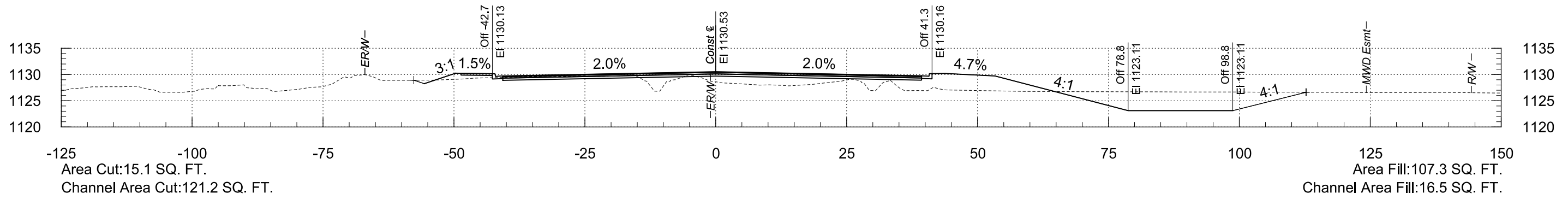


F.H.W.A. REGION	STATE	PROJECT NO.	SHEET NO.	TOTAL SHEETS	RECORD DRAWING
9	AZ	TT0561	54	85	

2/19/2026

8:18:29 PM

T:\O\TYL\in-PHX\221892.00\500_DSGN\dgm\TT0562_BX_XS_Oliver.dgm

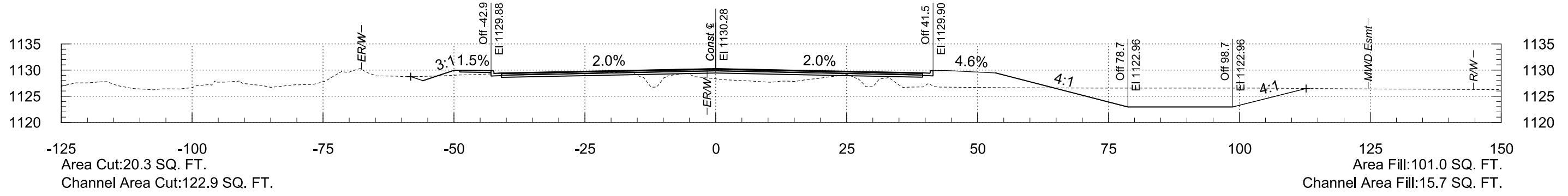
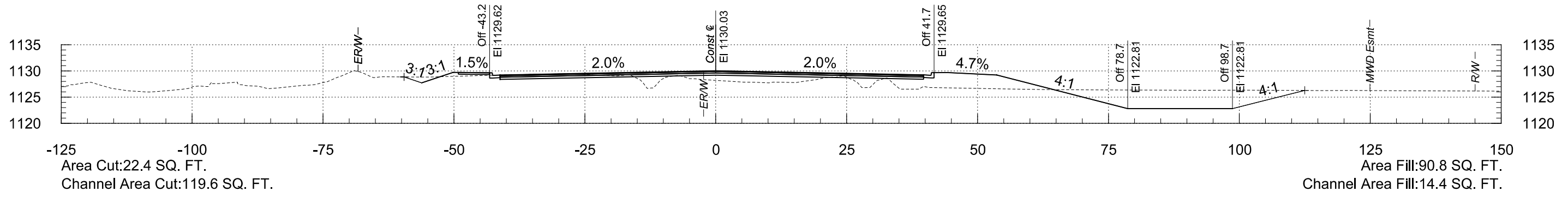
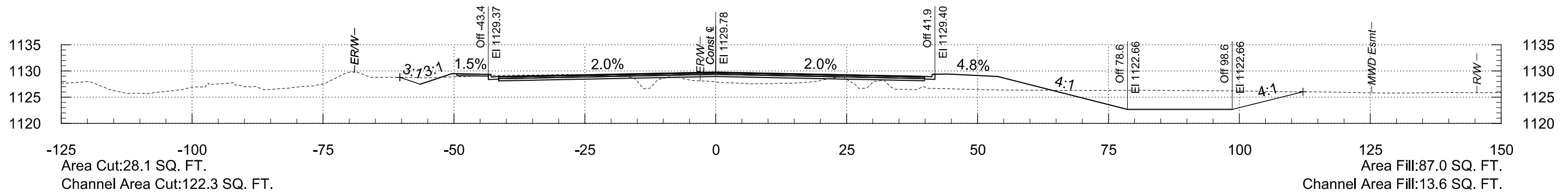
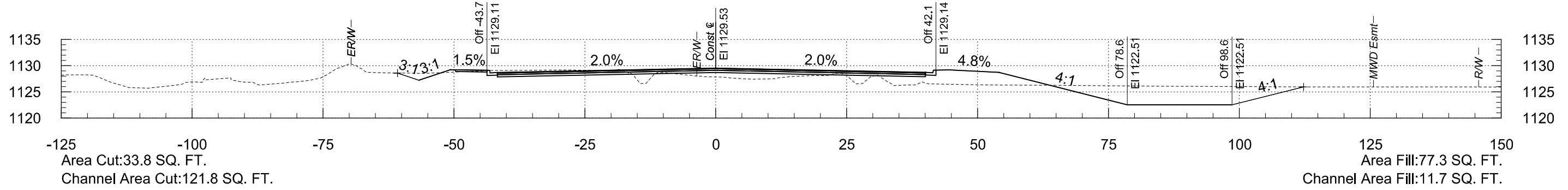


F.H.W.A. REGION	STATE	PROJECT NO.	SHEET NO.	TOTAL SHEETS	RECORD DRAWING
9	AZ	TT0561	55	85	

2/19/2026

8:18:29 PM

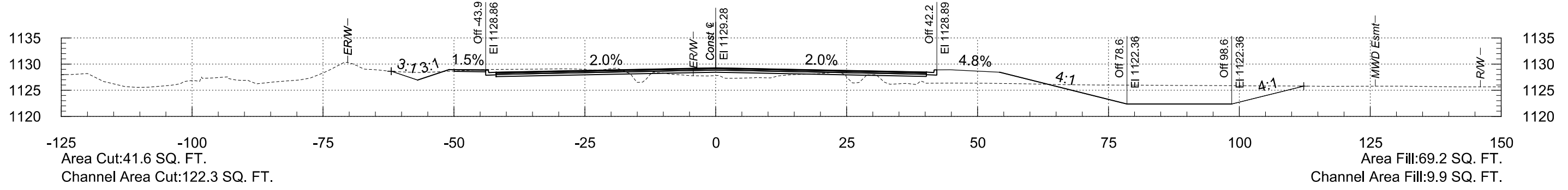
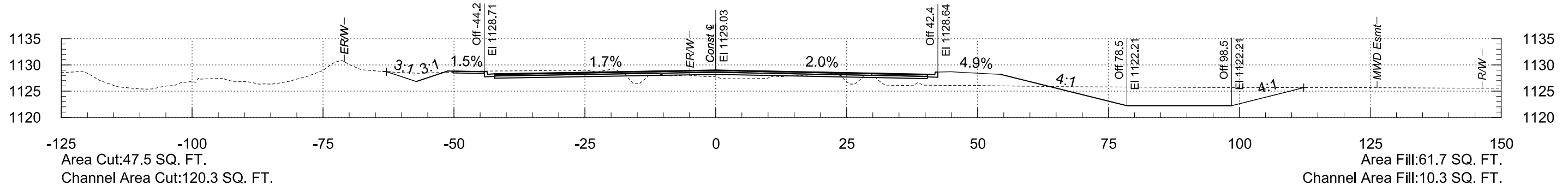
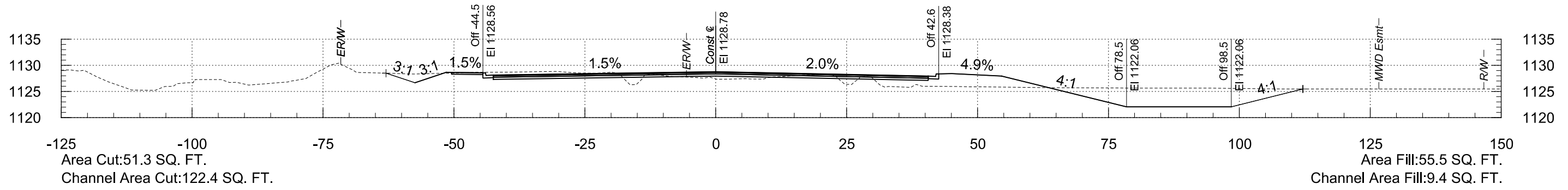
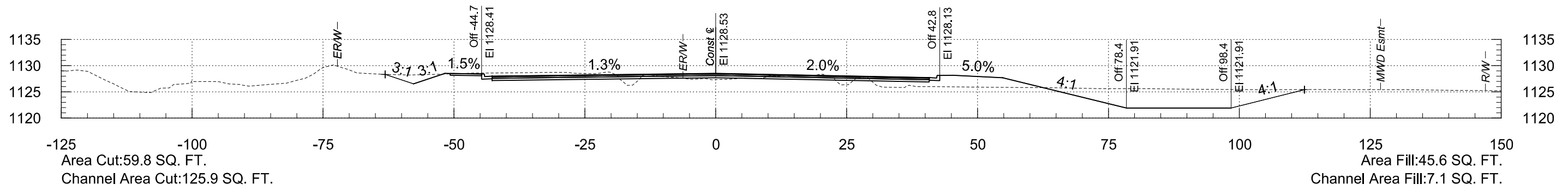
T:\O\TYL\in-PHX\221892.00\500_DSGN\dgm\TT0562_BX_XS_Oliver.dgn



2/19/2026

8:18:29 PM

T:\O\TYL\in-PHX\221892.00\500_DSGN\dgm\TT0562_BX_XS_Oliver.dgn

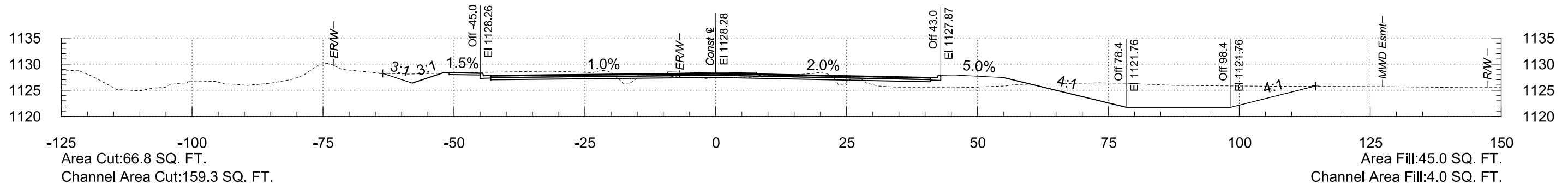
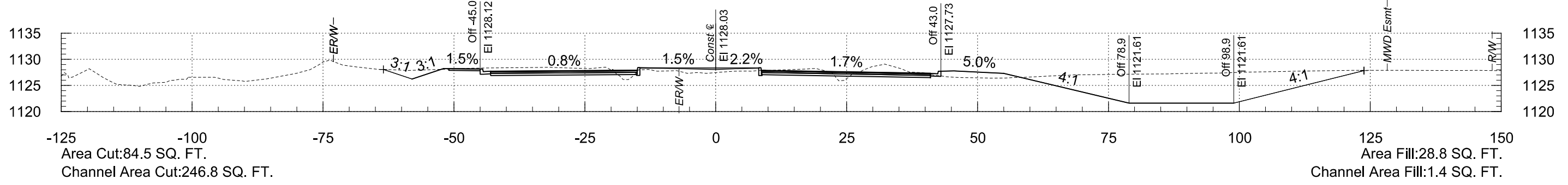
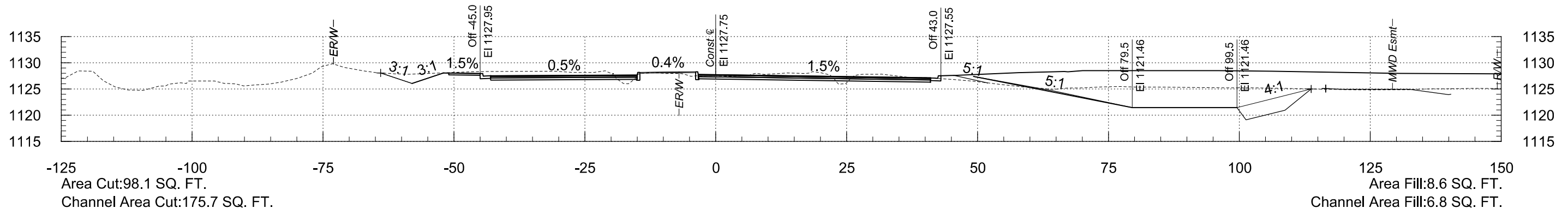
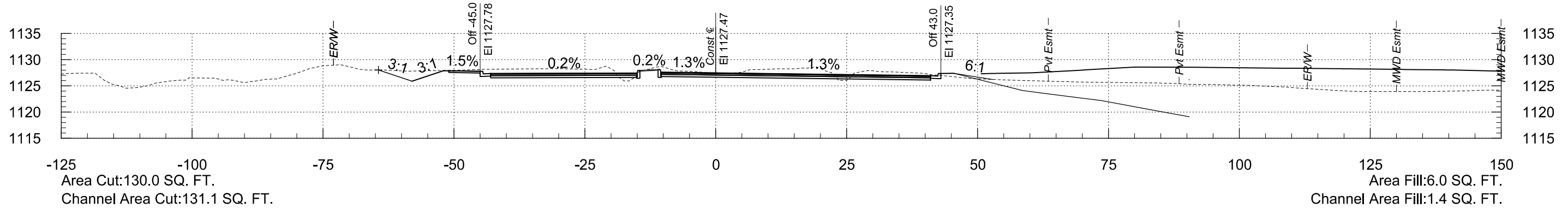


F.H.W.A. REGION	STATE	PROJECT NO.	SHEET NO.	TOTAL SHEETS	RECORD DRAWING
9	AZ	TT0561	57	85	

2/19/2026

8:18:29 PM

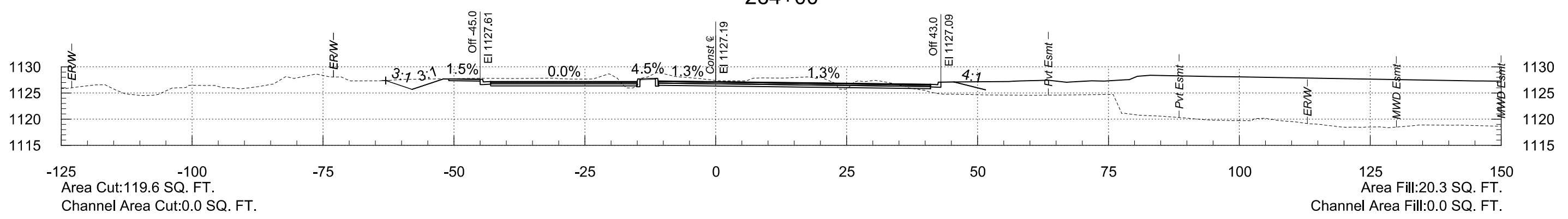
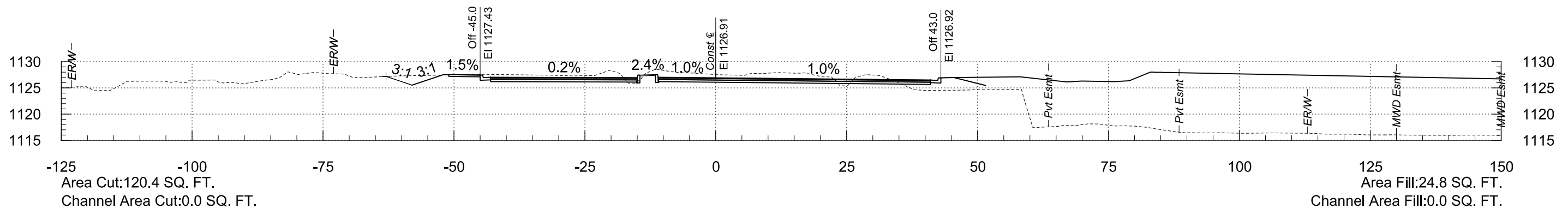
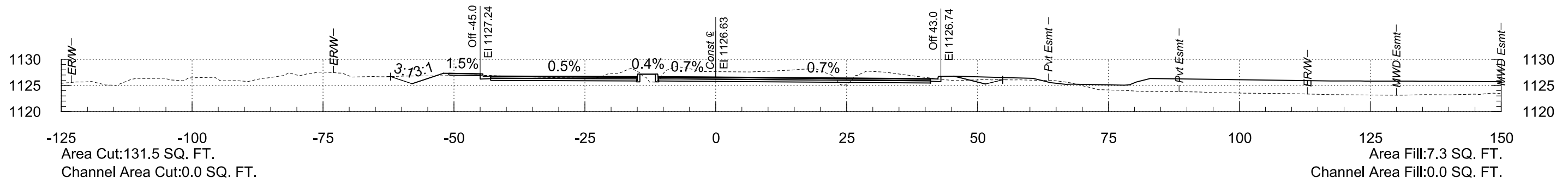
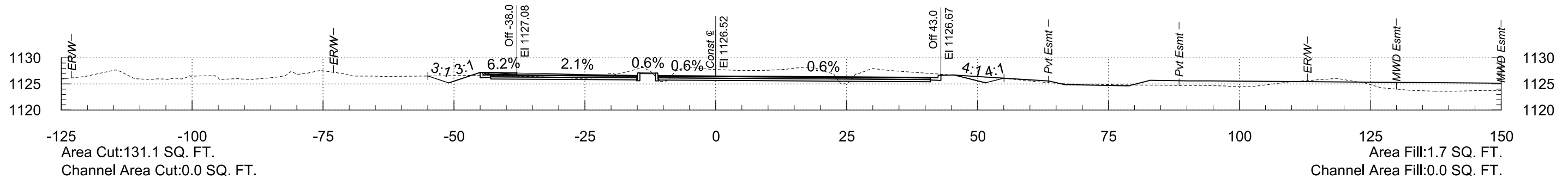
T:\O\TYL\in-PHX\221892.00\500_DSGN\dgm\TT0562_BX_XS_Oliver.dgn



2/19/2026

8:18:29 PM

T:\O\TYL\in-PHX\221892.00\500_DSGN\dgn\TT0562_BX_XS_Oliver.dgn

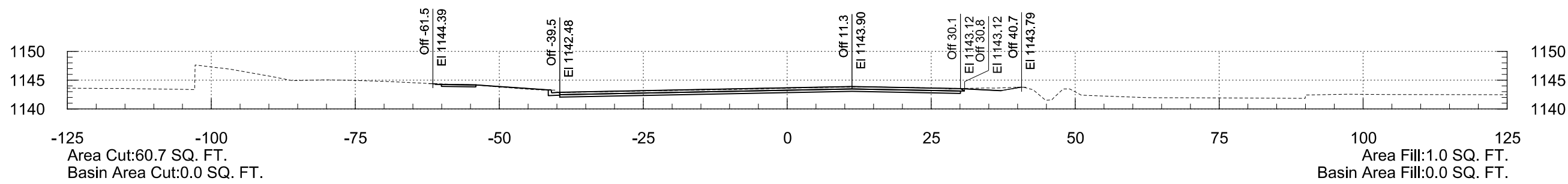
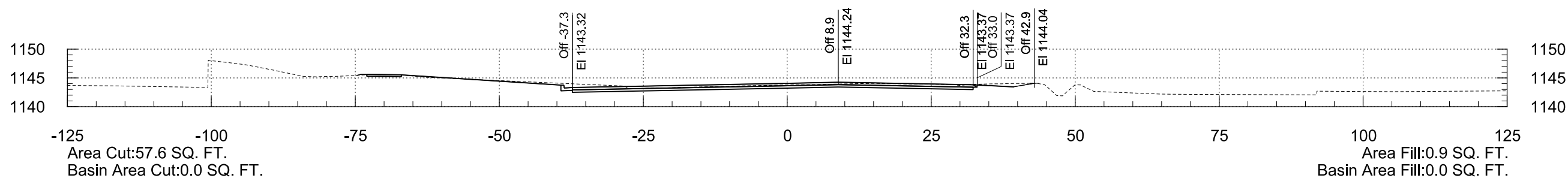
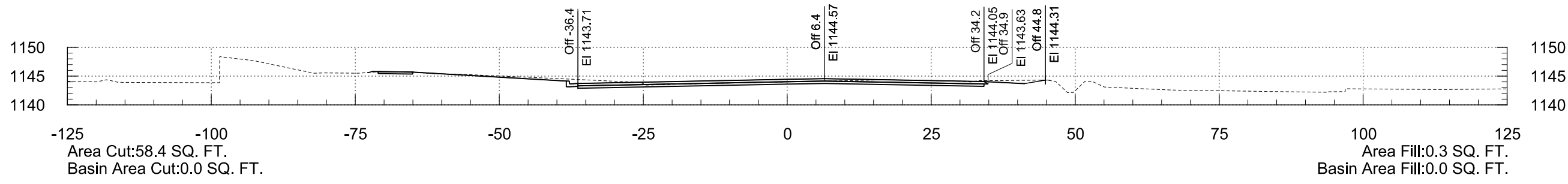
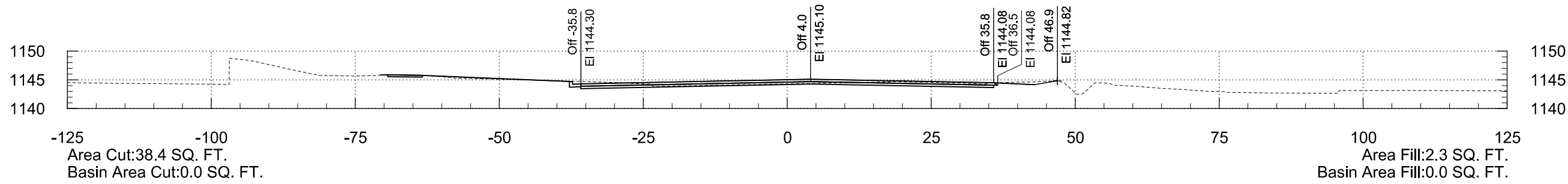


F.H.W.A. REGION	STATE	PROJECT NO.	SHEET NO.	TOTAL SHEETS	RECORD DRAWING
9	AZ	TT0561	59	85	

2/19/2026

8:18:43 PM

T:\O\TYL\in-PHX\221892.00\500_DSGN\dgn\TT0561_BX_XS_Sarival.dgn



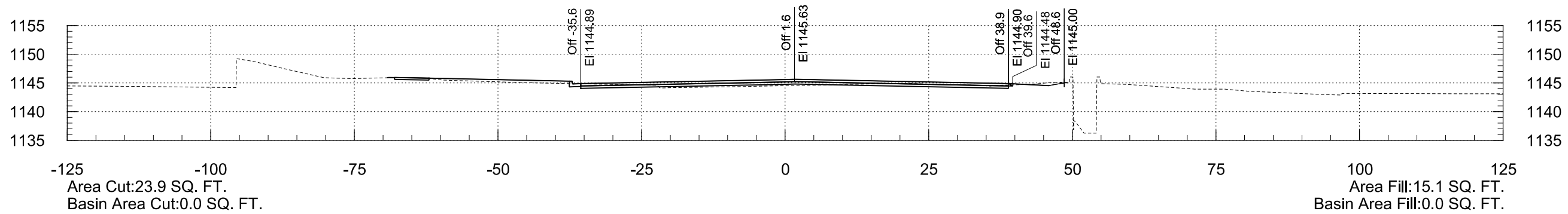
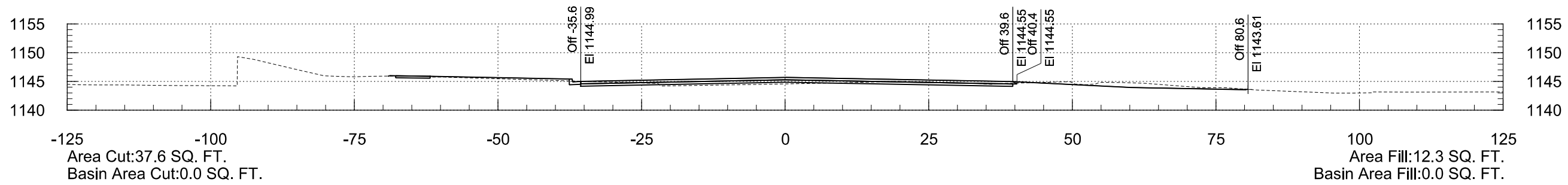
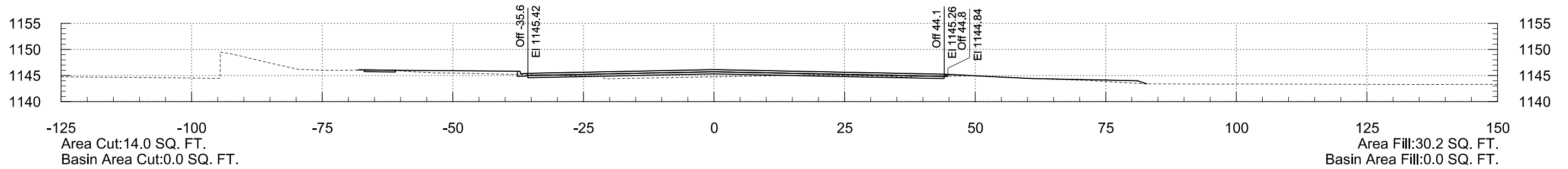
SARIVAL AVENUE STA 13+50 TO STA 15+00

F.H.W.A. REGION	STATE	PROJECT NO.	SHEET NO.	TOTAL SHEETS	RECORD DRAWING
9	AZ	TT0561	60	85	

2/19/2026

8:18:43 PM

T:\O\TYL\in-PHX\221892.00\500_DSGN\dgn\TT0561_BX_XS_Sarival.dgn



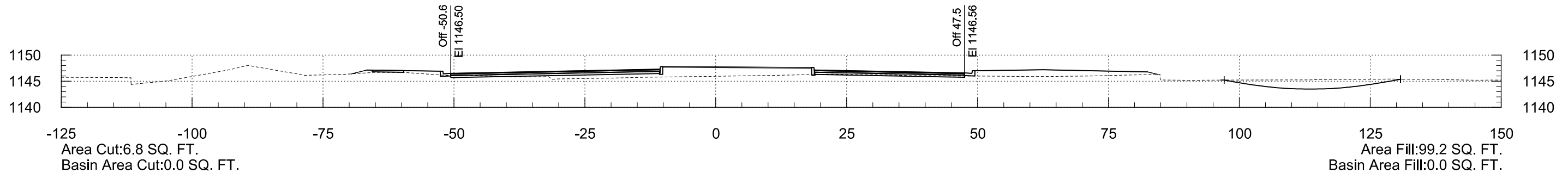
SARIVAL AVENUE STA 15+50 TO STA 16+00

F.H.W.A. REGION	STATE	PROJECT NO.	SHEET NO.	TOTAL SHEETS	RECORD DRAWING
9	AZ	TT0561	61	85	

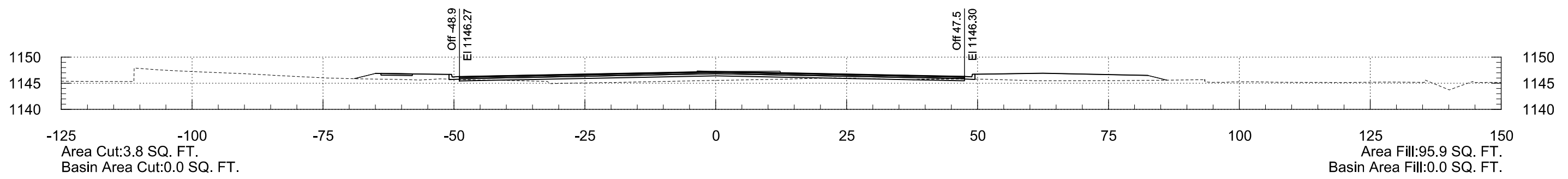
2/19/2026

8:18:43 PM

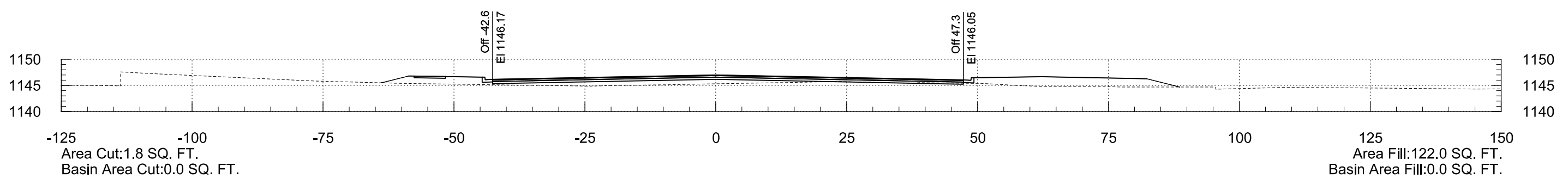
T:\O\TYL\in-PHX\221892.00\500_DSGN\dgn\TT0561_BX_XS_Sarival.dgn



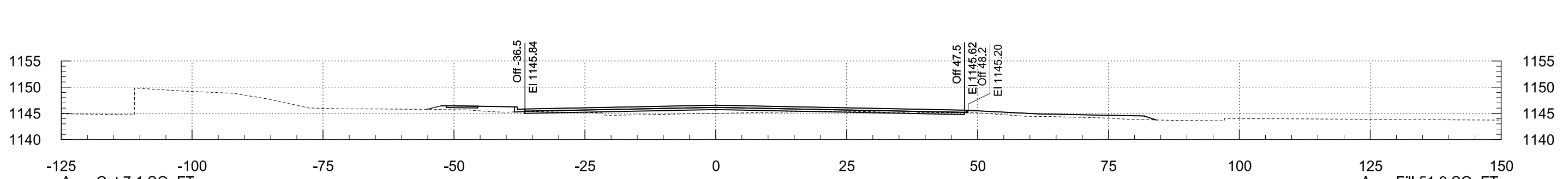
18+00



17+50



17+00



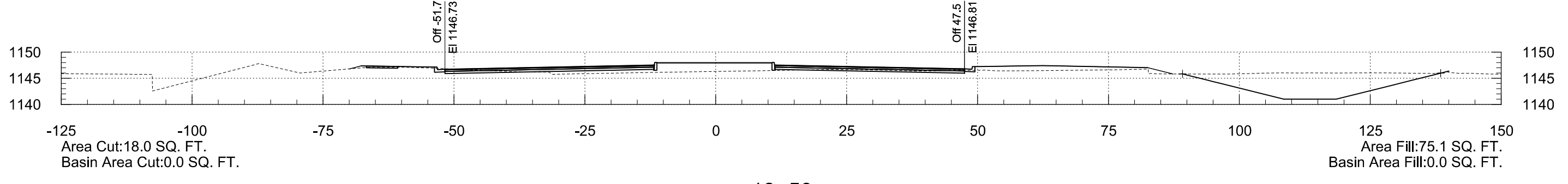
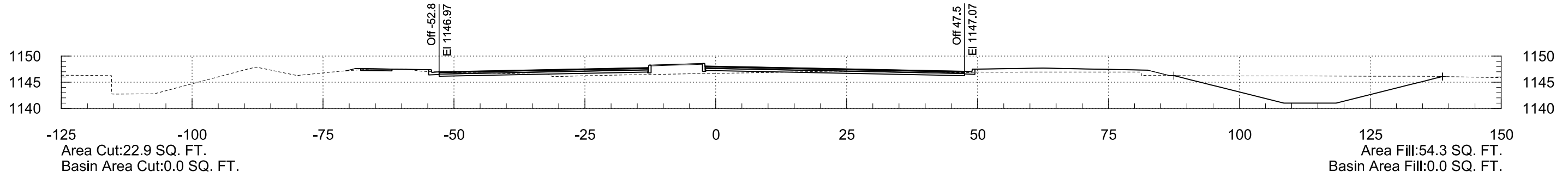
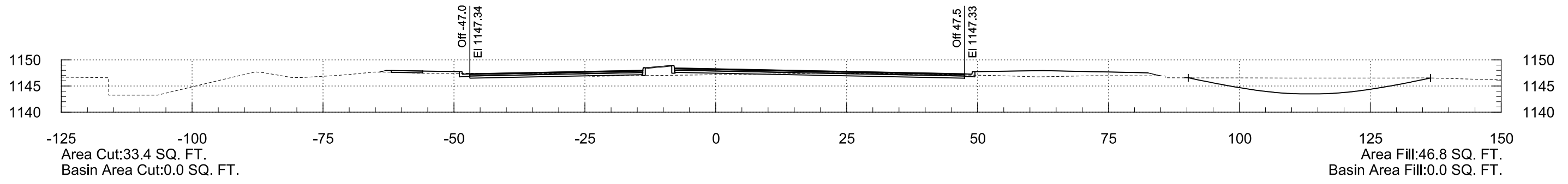
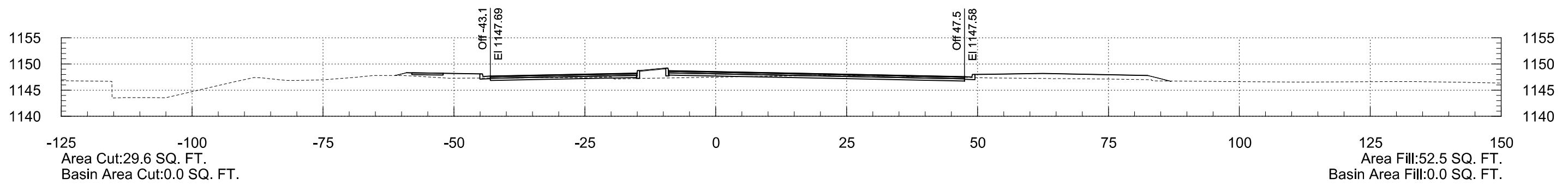
16+50

SARIVAL AVENUE STA 16+50 TO STA 18+00

2/19/2026

8:18:44 PM

T:\O\TYL\in-PHX\221892.00\500_DSGN\dgn\TT0561_BX_XS_Sarival.dgn



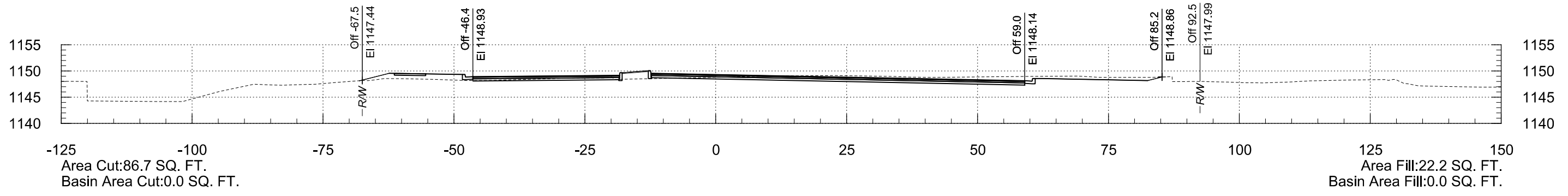
SARIVAL AVENUE STA 18+50 TO STA 20+00

F.H.W.A. REGION	STATE	PROJECT NO.	SHEET NO.	TOTAL SHEETS	RECORD DRAWING
9	AZ	TT0561	63	85	

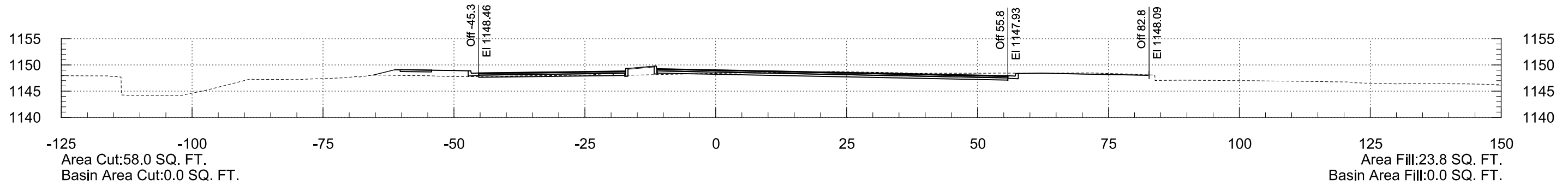
2/19/2026

8:18:44 PM

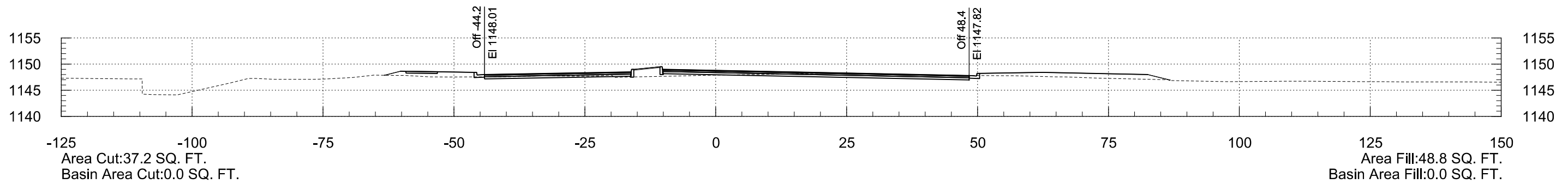
T:\O\TYL\in-PIX\221892.00\500_DSGN\dgn\TT0561_BX_XS_Sarival.dgn



21+50



21+00



20+50

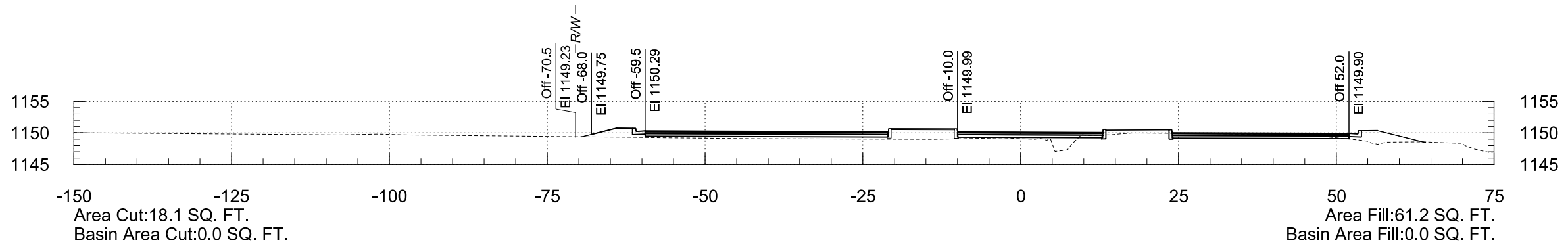
SARIVAL AVENUE STA 20+50 TO STA 21+50

F.H.W.A. REGION	STATE	PROJECT NO.	SHEET NO.	TOTAL SHEETS	RECORD DRAWING
9	AZ	TT0561	64	85	

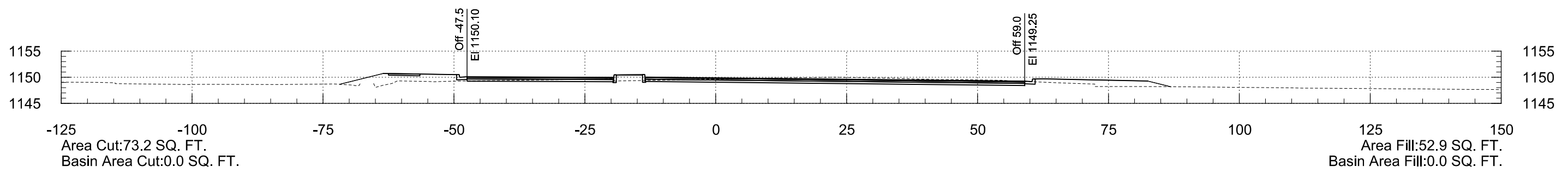
2/19/2026

8:18:44 PM

T:\O\TYL\in-PHX\221892.00\500_DSGN\dgn\TT0561_BX_XS_Sarival.dgn



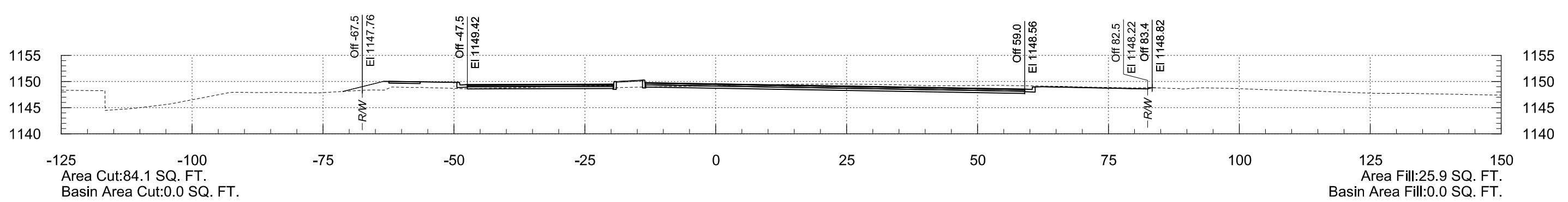
24+70



22+62



22+50



22+00

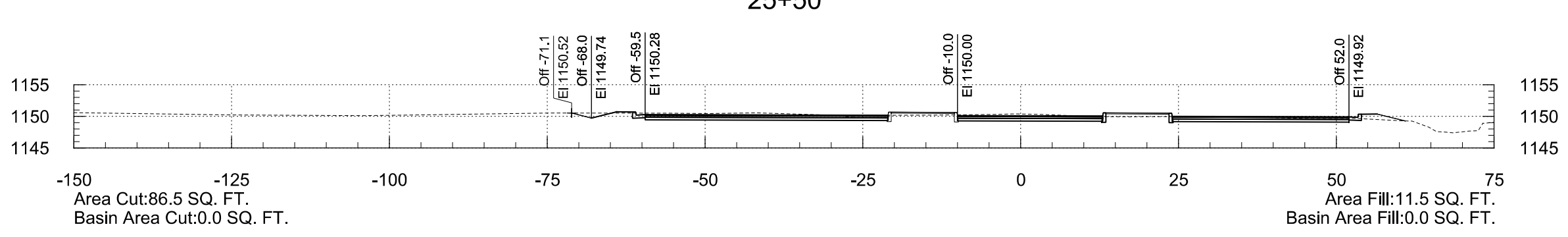
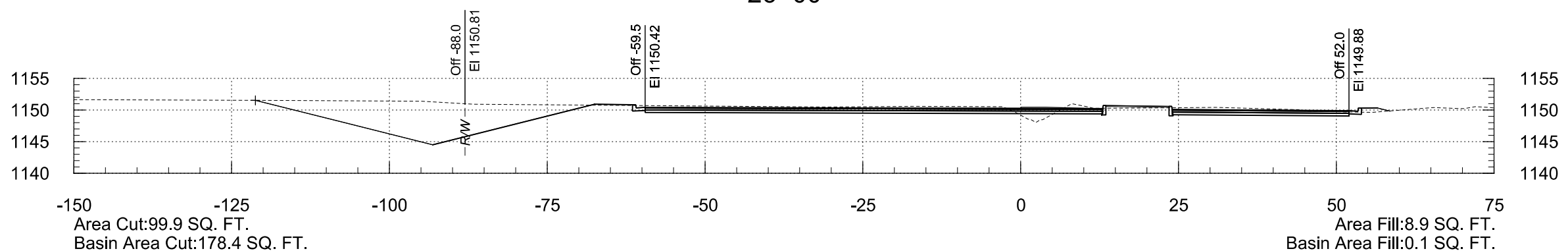
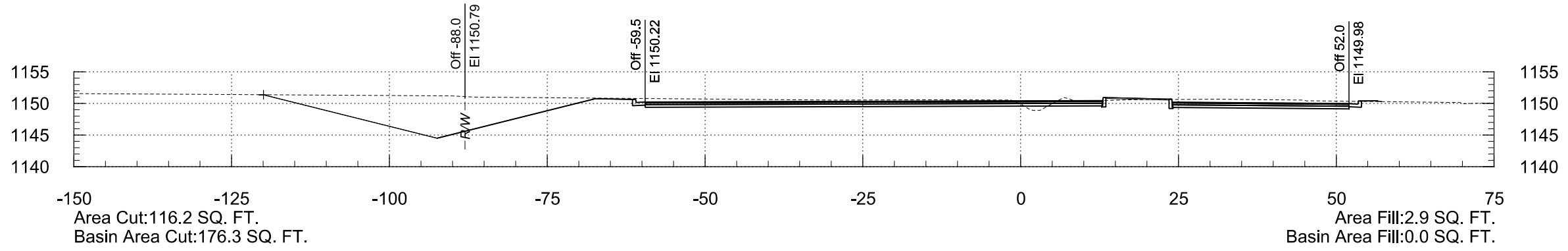
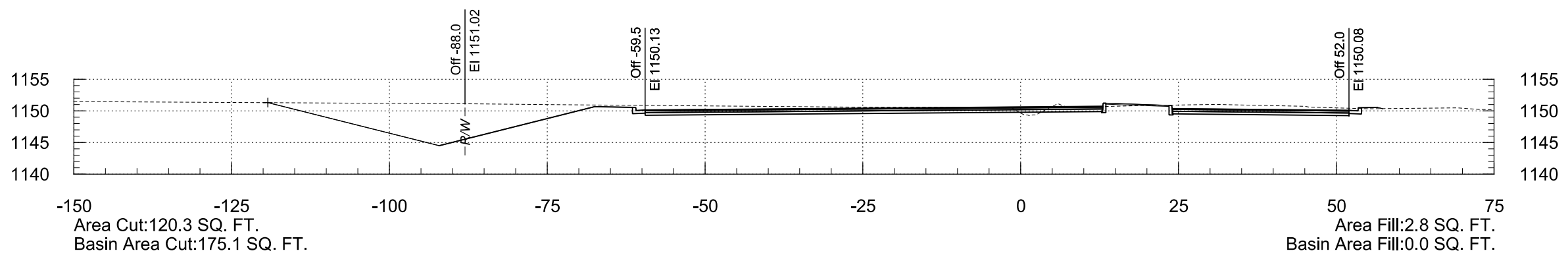
SARIVAL AVENUE STA 22+00 TO STA 24+70

F.H.W.A. REGION	STATE	PROJECT NO.	SHEET NO.	TOTAL SHEETS	RECORD DRAWING
9	AZ	TT0561	65	85	

2/19/2026

8:18:44 PM

T:\O\TYL\in-PHX\221892.00\500_DSGN\dgn\TT0561_BX_XS_Sarival.dgn



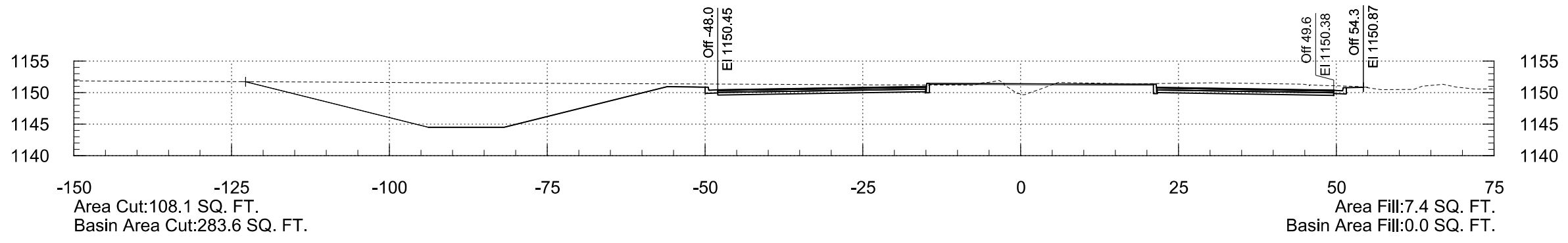
SARIVAL AVENUE STA 25+00 TO STA 26+50

F.H.W.A. REGION	STATE	PROJECT NO.	SHEET NO.	TOTAL SHEETS	RECORD DRAWING
9	AZ	TT0561	66	85	

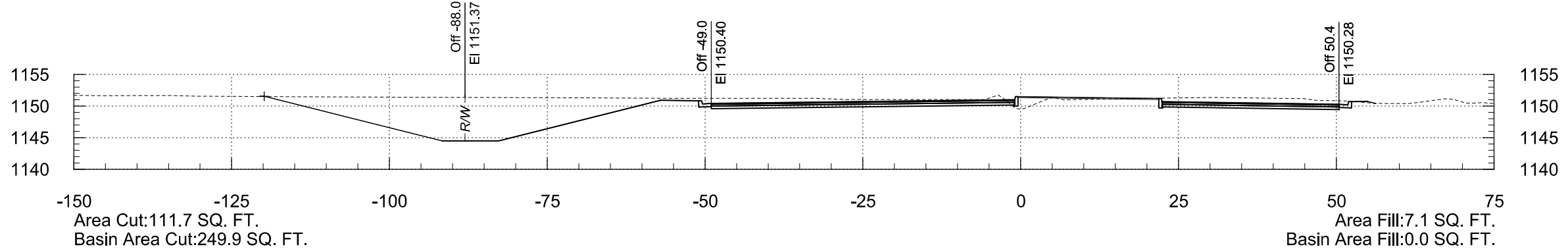
2/19/2026

8:18:45 PM

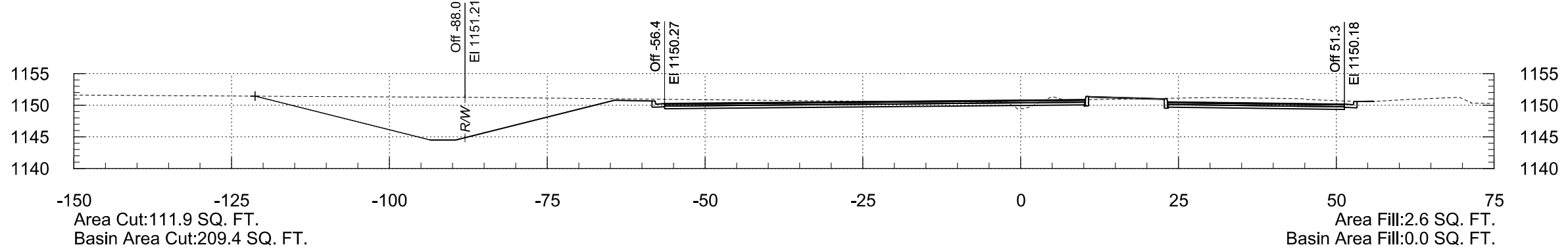
T:\O\TY\lin-PHX\221892.00\500_DSGN\dgn\TT0561_BX_XS_Sarival.dgn



28+00



27+50



27+00

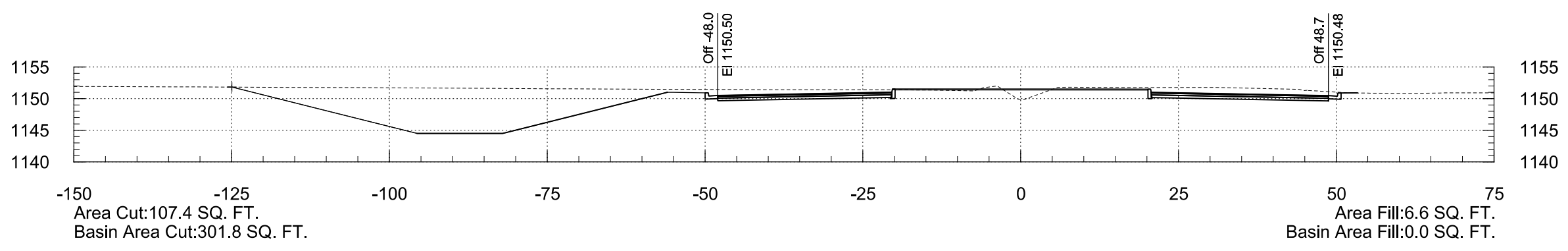
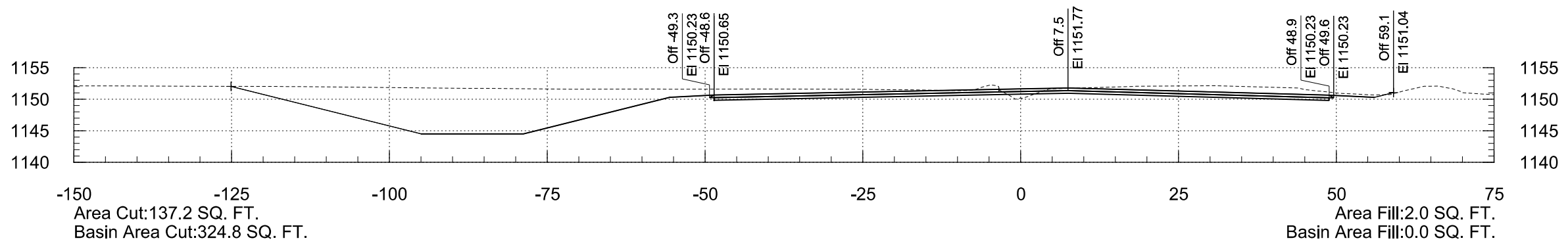
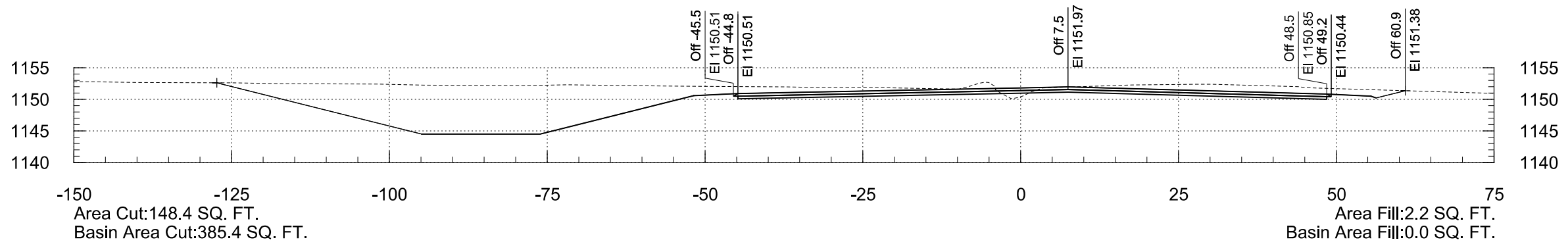
SARIVAL AVENUE STA 27+00 TO STA 28+00

F.H.W.A. REGION	STATE	PROJECT NO.	SHEET NO.	TOTAL SHEETS	RECORD DRAWING
9	AZ	TT0561	67	85	

2/19/2026

8:18:45 PM

T:\O\TY\In-Plan-21892.00\500_DSGN\dgn\TT0561_BX_XS_Sarival.dgn

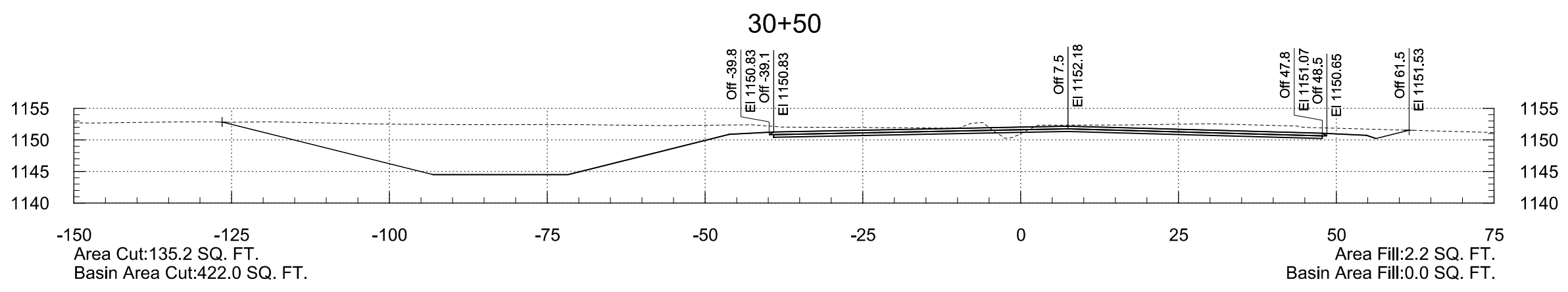
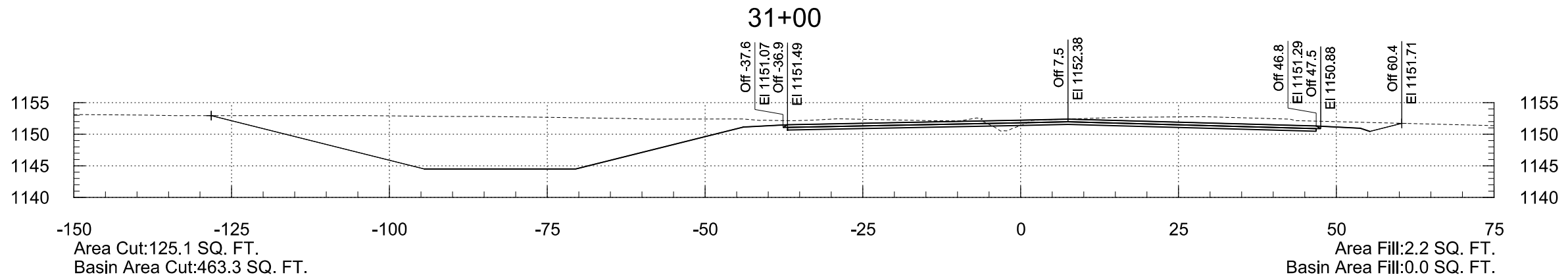
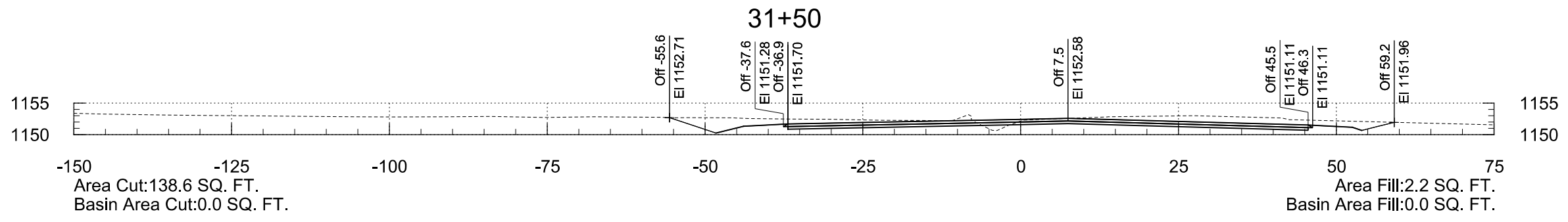
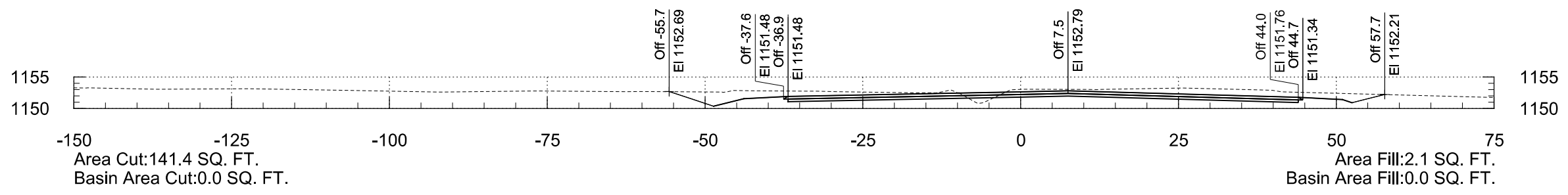


SARIVAL AVENUE STA 28+50 TO STA 29+50

2/19/2026

8:18:45 PM

T:\O\TYL\in-PIX\221892.00\500_DSGN\dgn\TT0561_BX_XS_Sarival.dgn



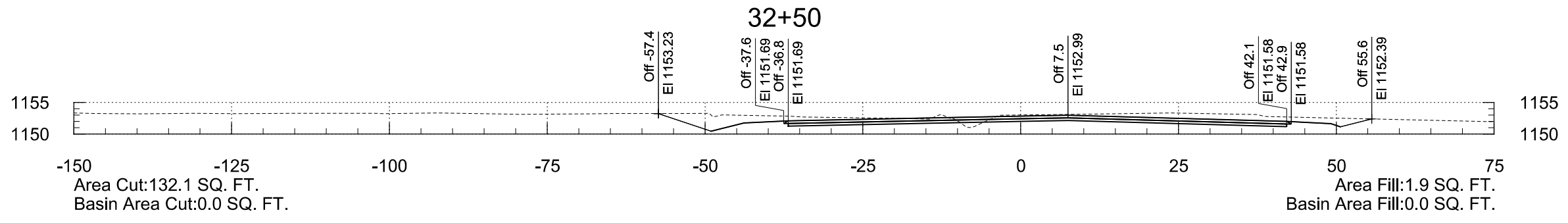
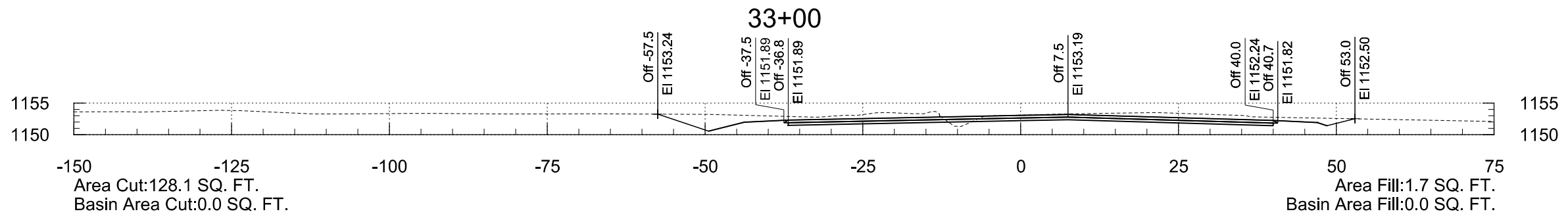
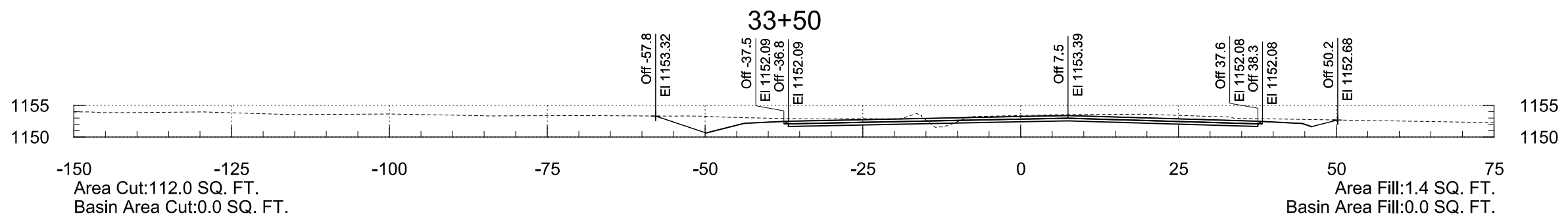
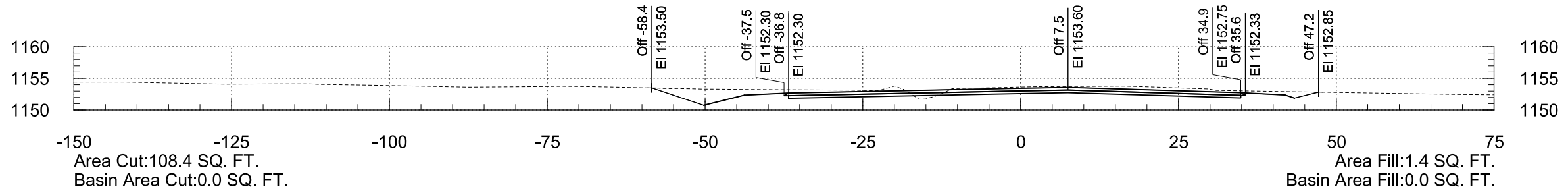
SARIVAL AVENUE STA 30+00 TO STA 31+50

F.H.W.A. REGION	STATE	PROJECT NO.	SHEET NO.	TOTAL SHEETS	RECORD DRAWING
9	AZ	TT0561	69	85	

2/19/2026

8:18:45 PM

T:\O\TY\In-Plan\21892.00\500_DSGN\dgn\TT0561_BX_XS_Sarival.dgn



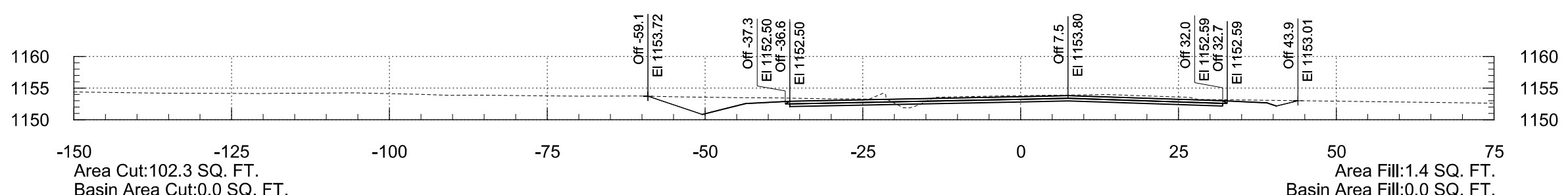
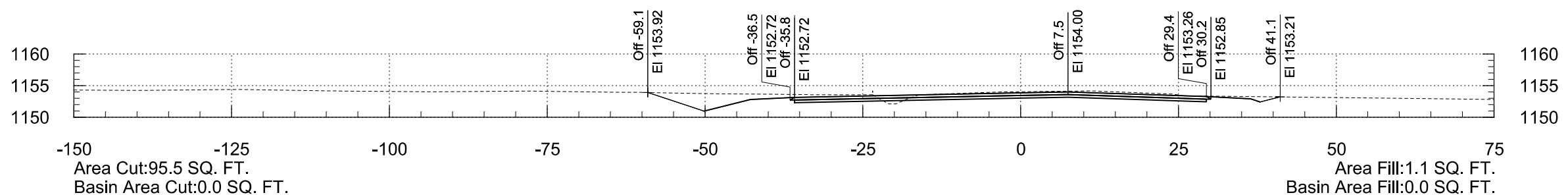
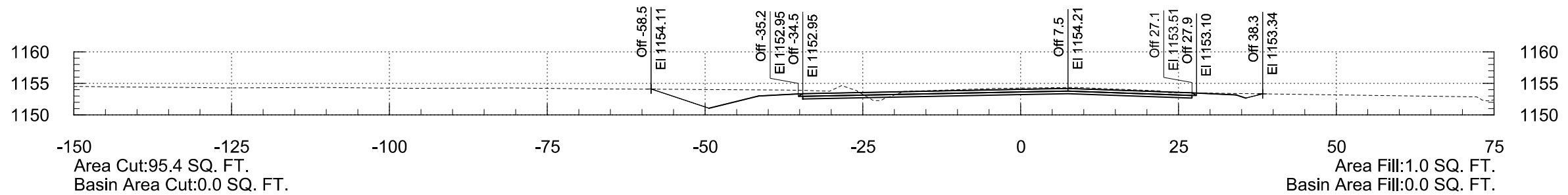
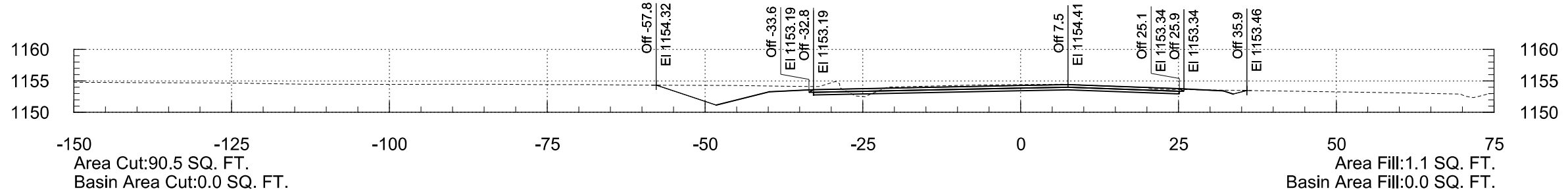
SARIVAL AVENUE STA 32+00 TO STA 33+50

F.H.W.A. REGION	STATE	PROJECT NO.	SHEET NO.	TOTAL SHEETS	RECORD DRAWING
9	AZ	TT0561	70	85	

2/19/2026

8:18:45 PM

T:\O\TYL\in-PHX\221892.00\500_DSGN\dgn\TT0561_BX_XS_Sarival.dgn



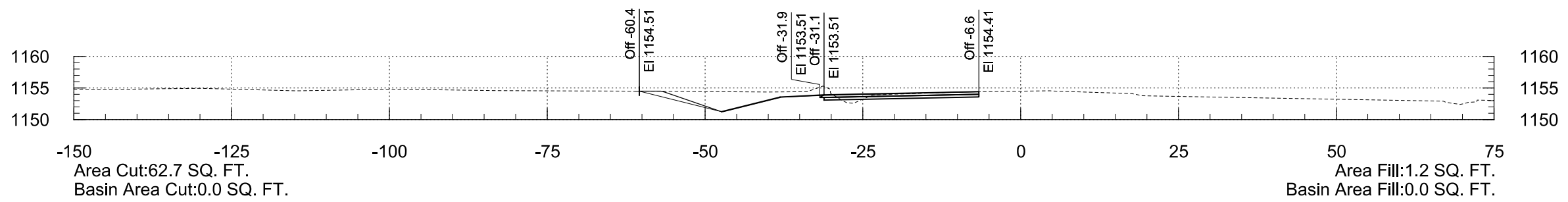
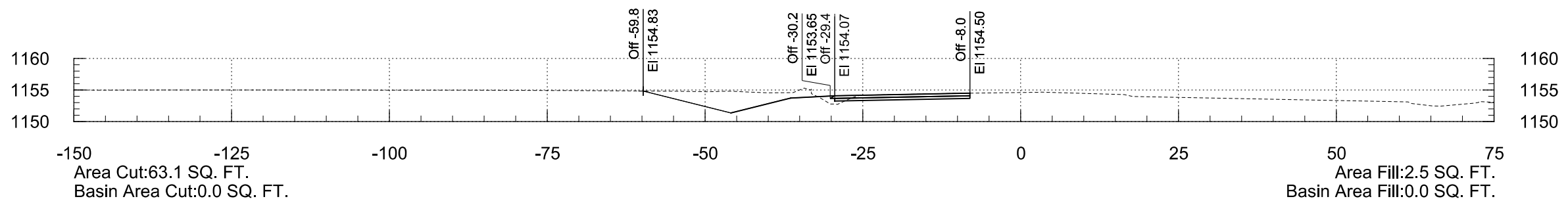
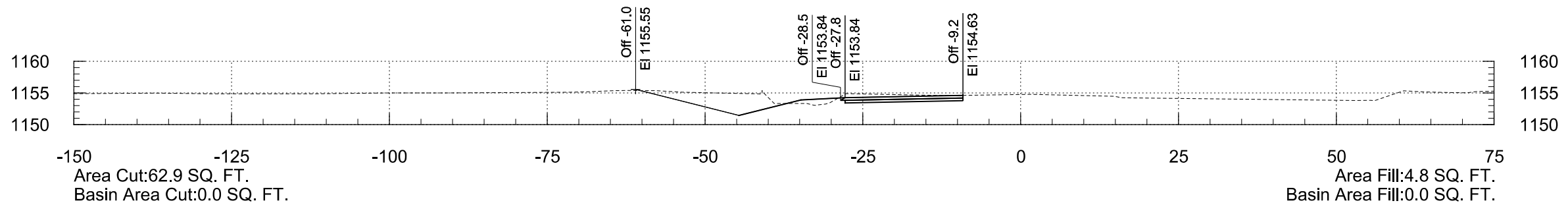
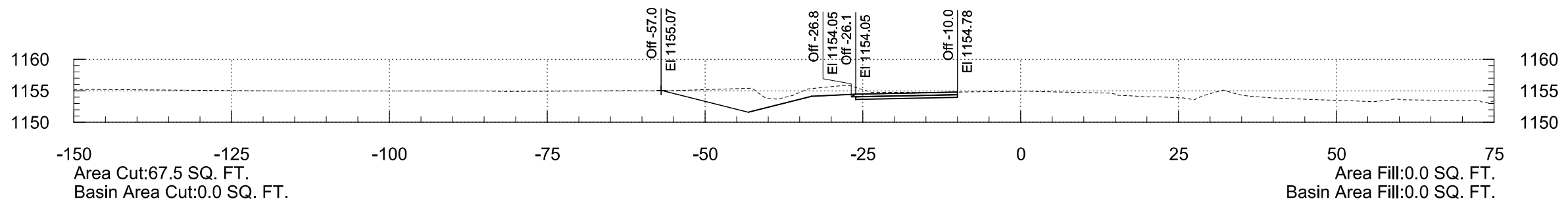
SARIVAL AVENUE STA 34+00 TO STA 35+50

F.H.W.A. REGION	STATE	PROJECT NO.	SHEET NO.	TOTAL SHEETS	RECORD DRAWING
9	AZ	TT0561	71	85	

2/19/2026

8:18:46 PM

T:\O\TYL\in-PHX\221892.00\500_DSGN\dgn\TT0561_BX_XS_Sarival.dgn



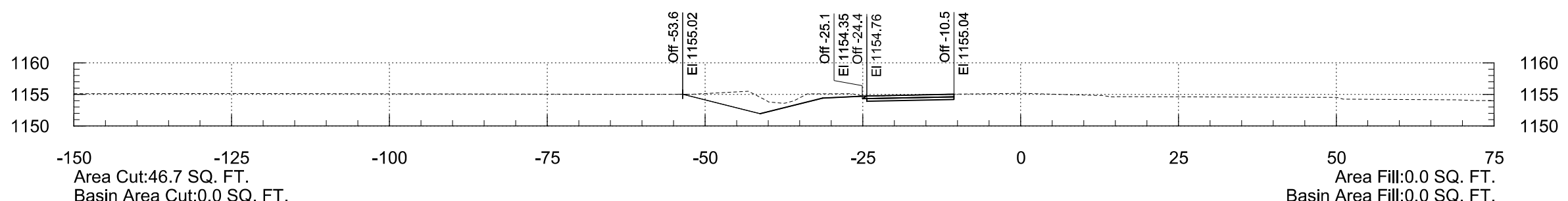
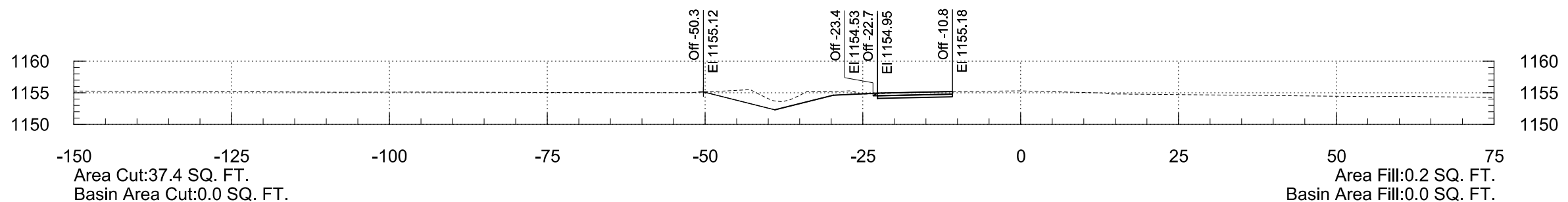
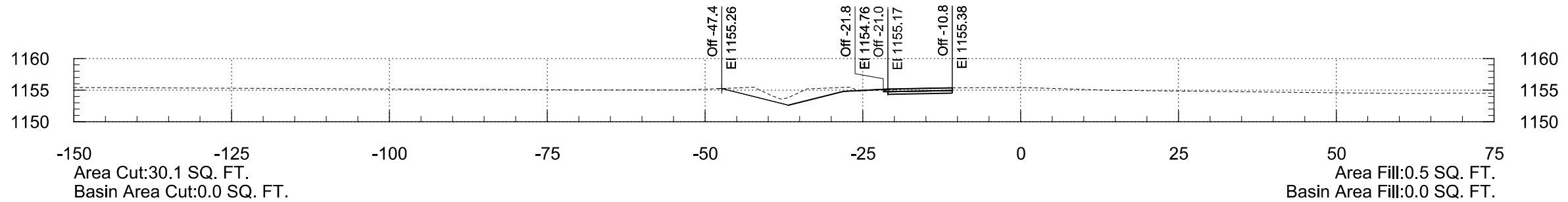
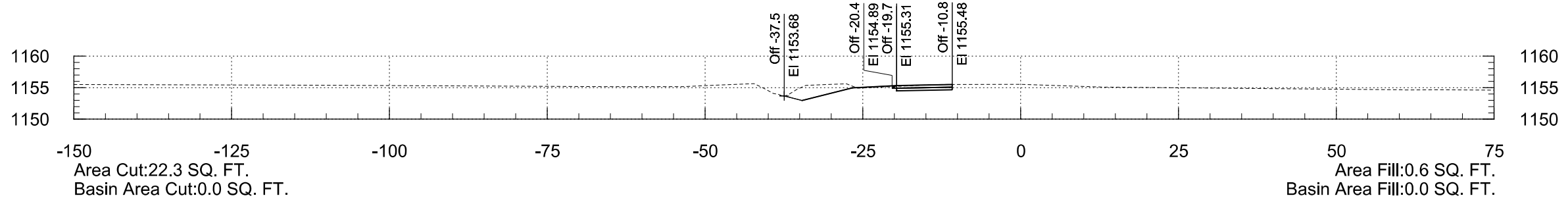
SARIVAL AVENUE STA 36+00 TO STA 37+50

F.H.W.A. REGION	STATE	PROJECT NO.	SHEET NO.	TOTAL SHEETS	RECORD DRAWING
9	AZ	TT0561	72	85	

2/19/2026

8:18:46 PM

T:\O\TYL\in-PHX\221892.00\500_DSGN\dgn\TT0561_BX_XS_Sarival.dgn



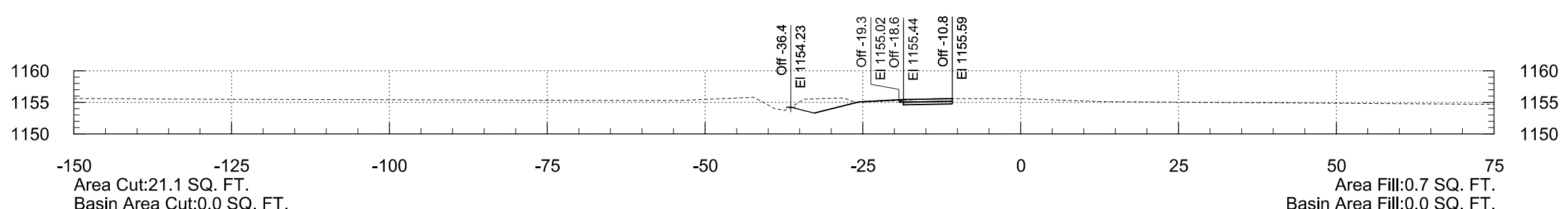
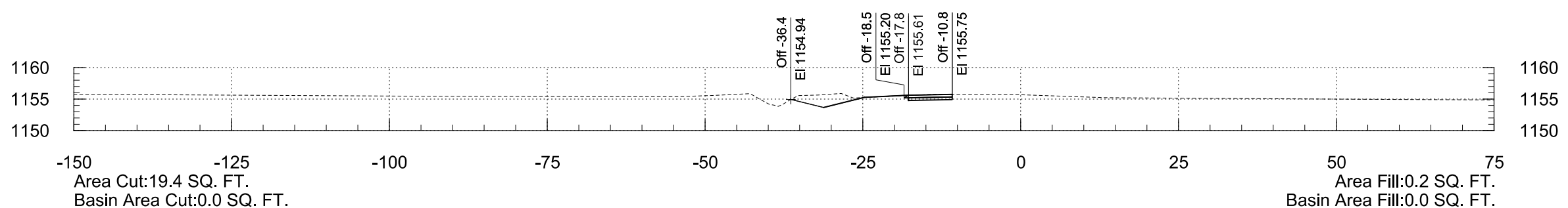
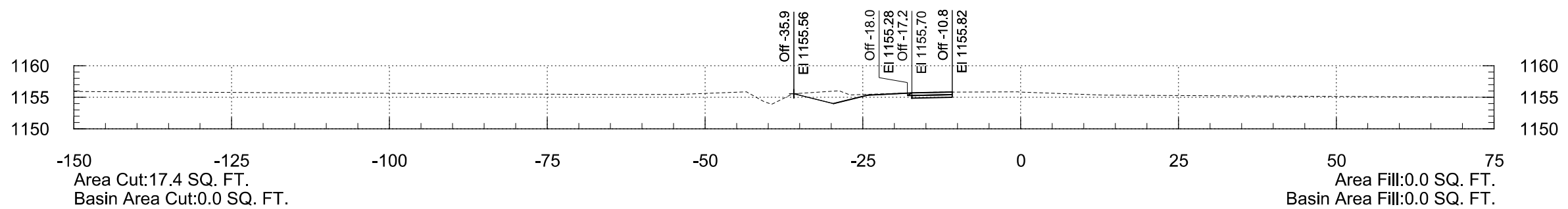
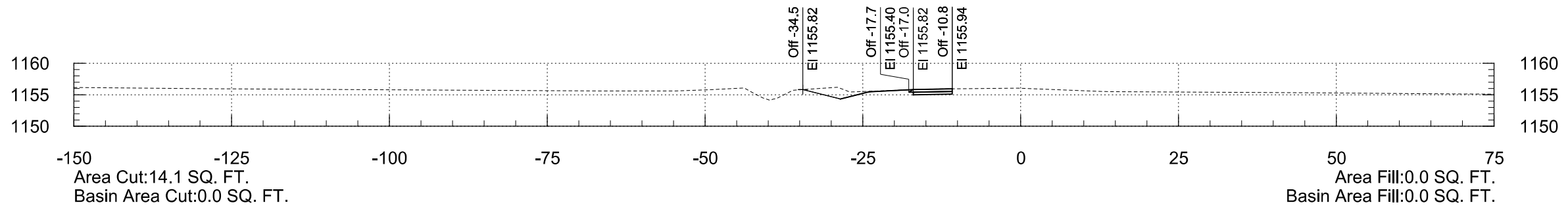
SARIVAL AVENUE STA 38+00 TO STA 39+50

F.H.W.A. REGION	STATE	PROJECT NO.	SHEET NO.	TOTAL SHEETS	RECORD DRAWING
9	AZ	TT0561	73	85	

2/19/2026

8:18:46 PM

T:\O\TYL\in-PHX\221892.00\500_DSGN\dgn\TT0561_BX_XS_Sarival.dgn



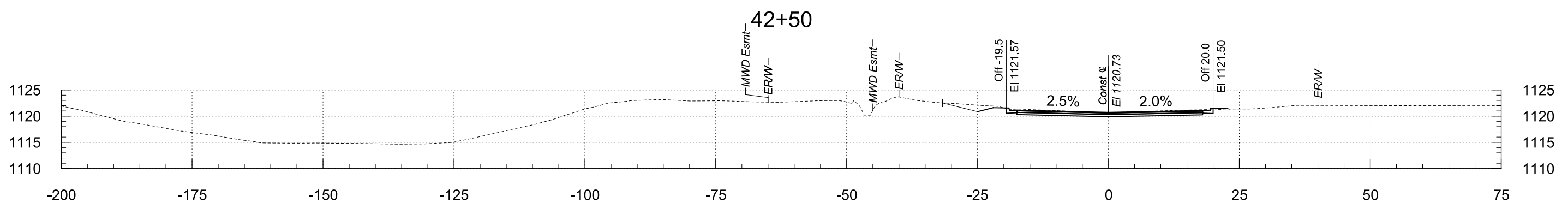
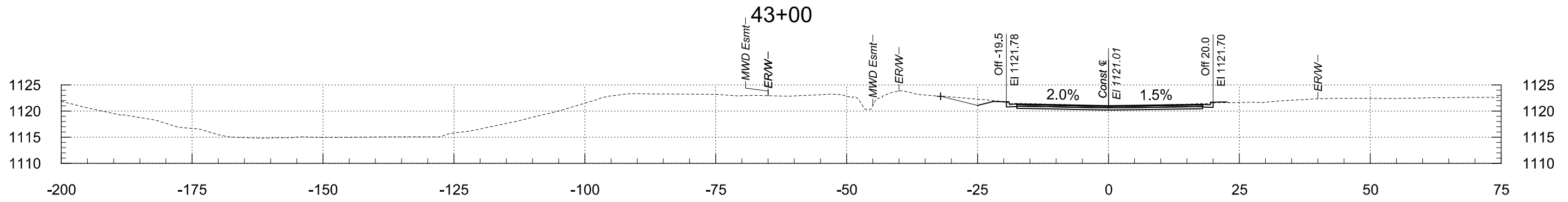
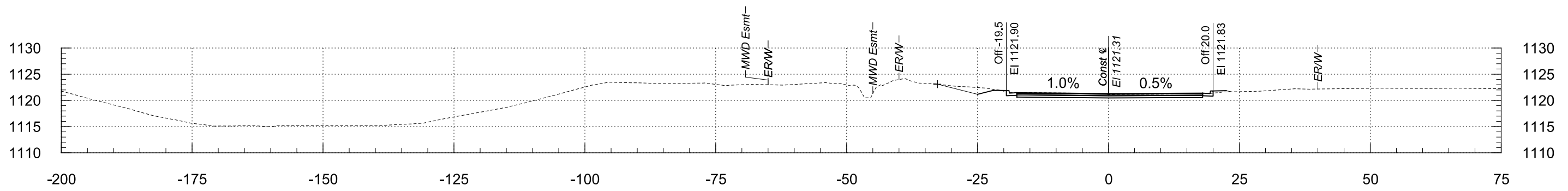
SARIVAL AVENUE STA 40+00 TO STA 41+50

F.H.W.A. REGION	STATE	PROJECT NO.	SHEET NO.	TOTAL SHEETS	RECORD DRAWING
9	AZ	TT0561	74	85	

2/19/2026

8:18:52 PM

T:\O\TYL\in-PHX\221892.00\500_DSGN\dgn\TT0561_BX_XS_Reems.dgn



42+02

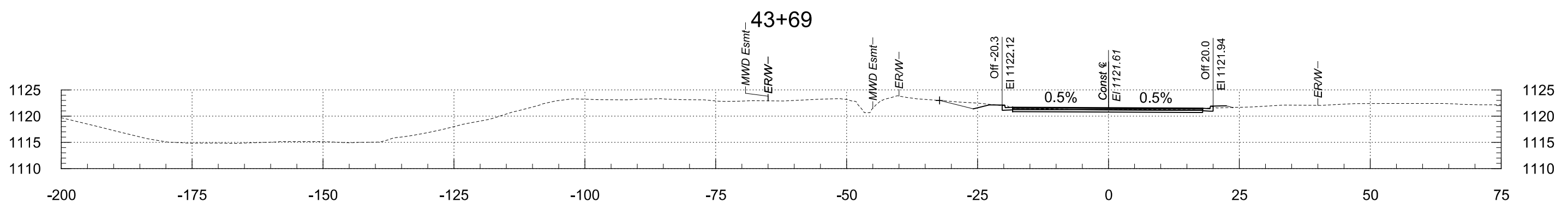
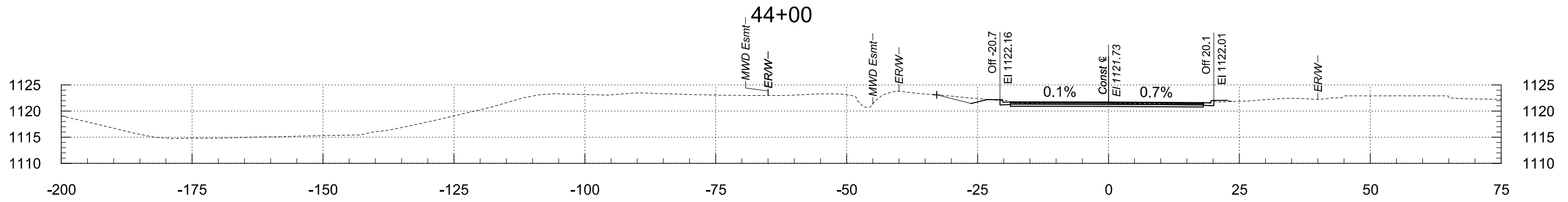
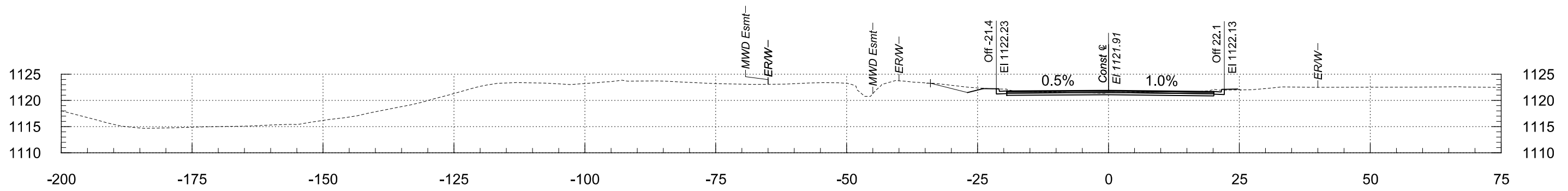
REEMS ROAD STA 42+02 TO STA 43+00

F.H.W.A. REGION	STATE	PROJECT NO.	SHEET NO.	TOTAL SHEETS	RECORD DRAWING
9	AZ	TT0561	75	85	

2/19/2026

8:18:52 PM

T:\O\TYL\in-PHX\221892.00\500_DSGN\dgn\TT0561_BX_XS_Reems.dgn



43+50

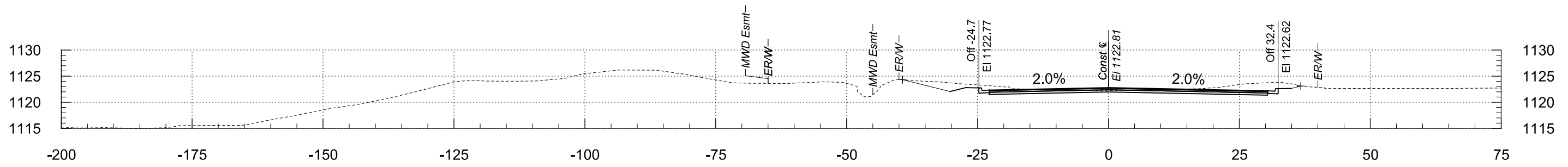
REEMS ROAD STA 43+50 TO STA 44+00

F.H.W.A. REGION	STATE	PROJECT NO.	SHEET NO.	TOTAL SHEETS	RECORD DRAWING
9	AZ	TT0561	76	85	

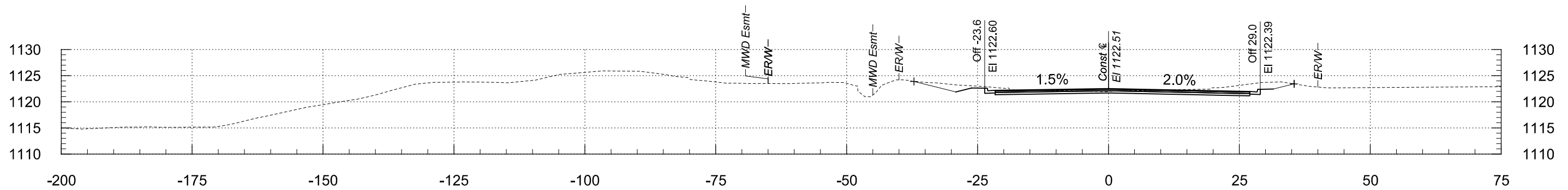
2/19/2026

8:18:52 PM

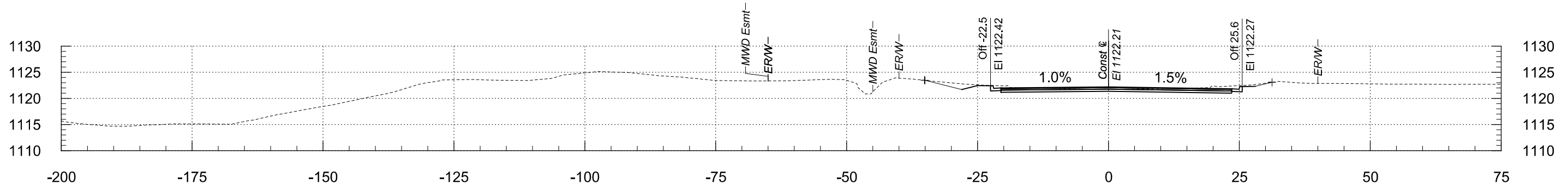
T:\O\TYL\in-PHX\221892.00\500_DSGN\dgn\TT0562_BX_XS_Reems.dgn



45+50



45+00



44+50

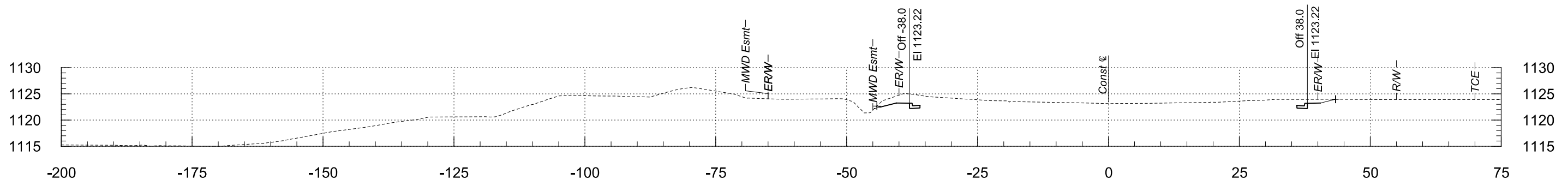
REEMS ROAD STA 44+50 TO STA 45+50

F.H.W.A. REGION	STATE	PROJECT NO.	SHEET NO.	TOTAL SHEETS	RECORD DRAWING
9	AZ	TT0561	77	85	

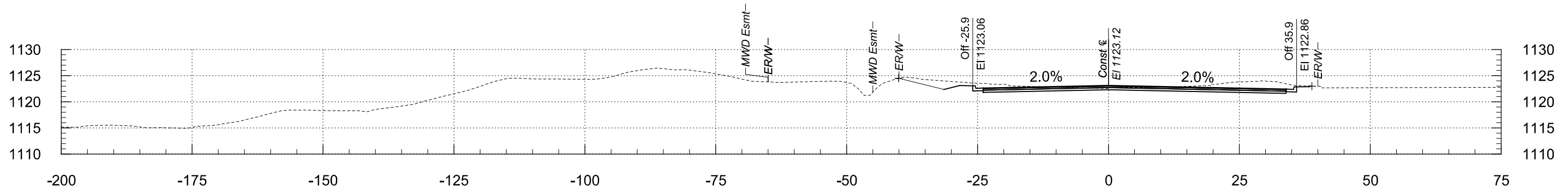
2/19/2026

8:18:52 PM

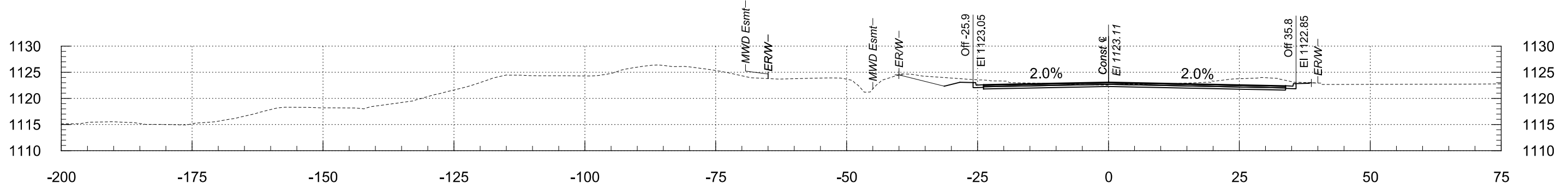
T:\O\TY\In-Plan\21892.00\500_DSGN\dgn\TT0562_BX_XS_Reems.dgn



46+50



46+02



46+00

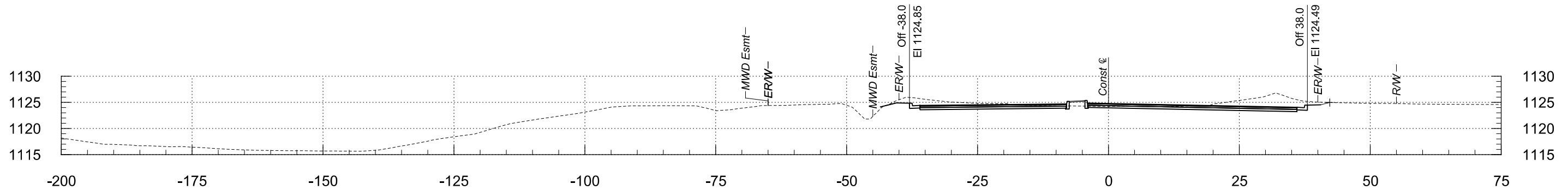
REEMS ROAD STA 46+00 TO STA 46+50

F.H.W.A. REGION	STATE	PROJECT NO.	SHEET NO.	TOTAL SHEETS	RECORD DRAWING
9	AZ	TT0561	78	85	

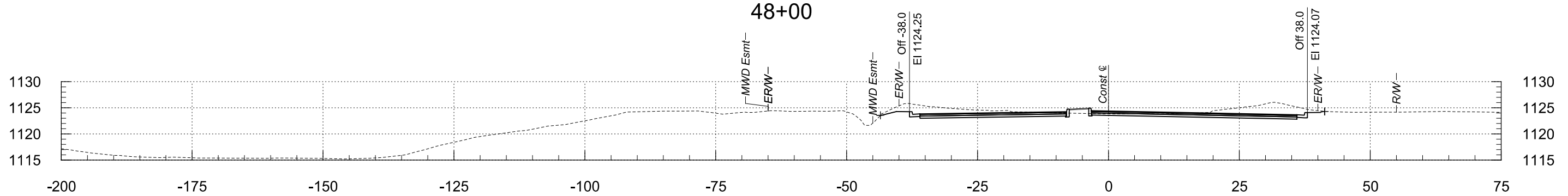
2/19/2026

8:18:53 PM

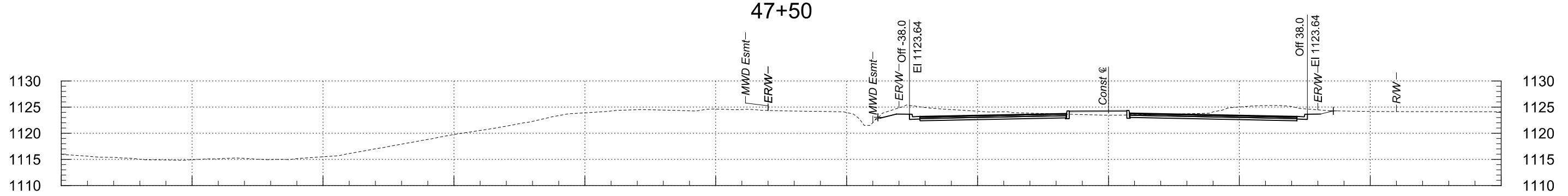
T:\O\TYL\in-PIX\221892.00\500_DSGN\dgn\TT0562_BX_XS_Reems.dgn



48+00



47+50



47+00

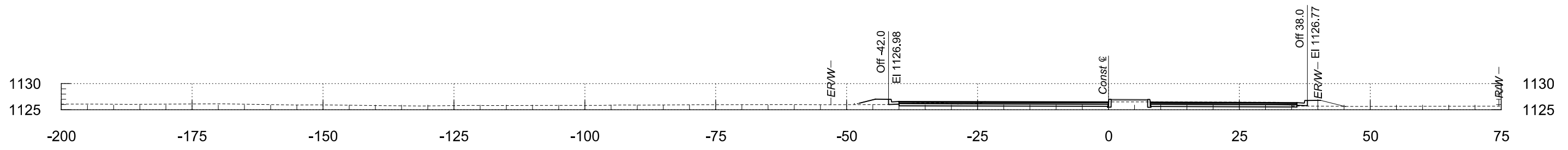
REEMS ROAD STA 47+00 TO STA 48+00

F.H.W.A. REGION	STATE	PROJECT NO.	SHEET NO.	TOTAL SHEETS	RECORD DRAWING
9	AZ	TT0561	79	85	

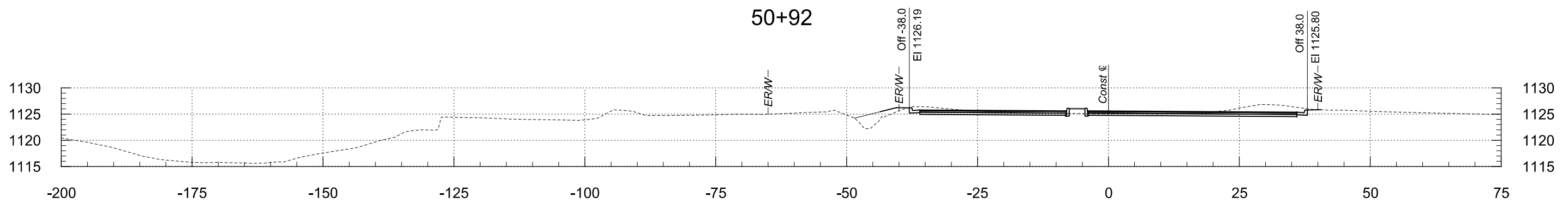
2/19/2026

8:18:53 PM

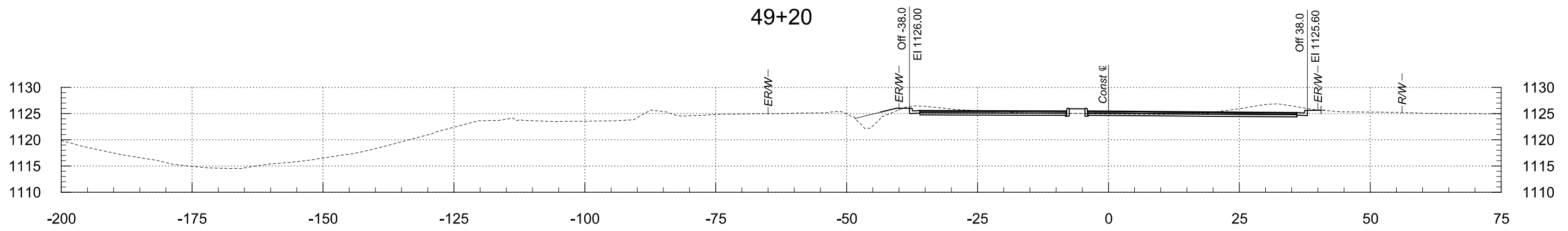
T:\O\TYL\in-PHX\221892.00\500_DSGN\dgn\TT0562_BX_XS_Reems.dgn



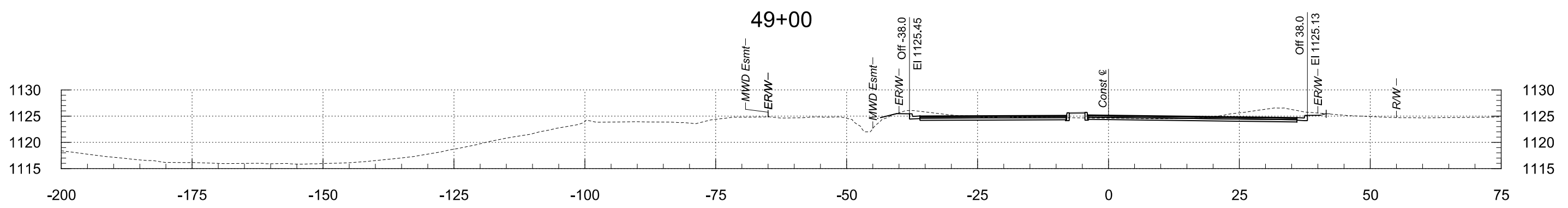
50+92



49+20



49+00



48+50

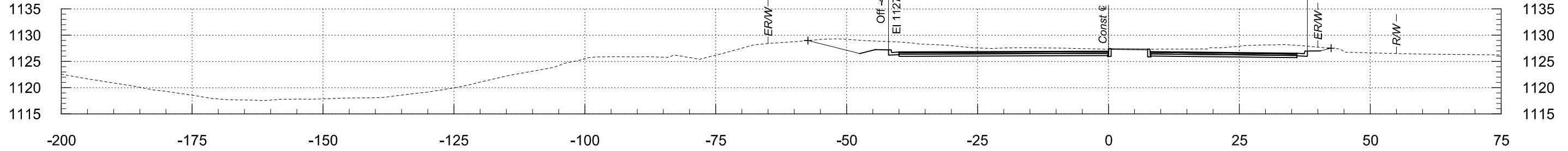
REEMS ROAD STA 48+50 TO STA 50+92

F.H.W.A. REGION	STATE	PROJECT NO.	SHEET NO.	TOTAL SHEETS	RECORD DRAWING
9	AZ	TT0561	80	85	

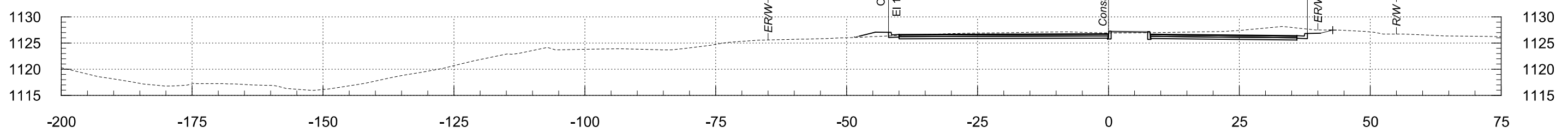
2/19/2026

8:18:53 PM

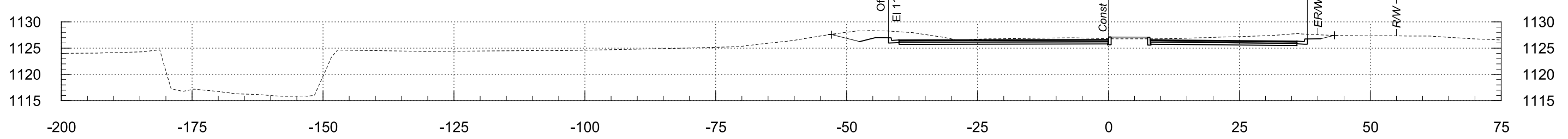
T:\O\TYL\in-PHX\221892.00\500_DSGN\dgn\TT0562_BX_XS_Reems.dgn



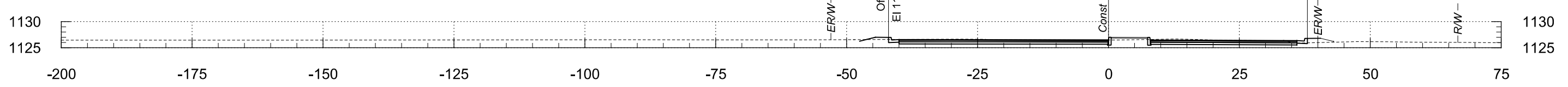
52+50



52+00



51+50



51+00

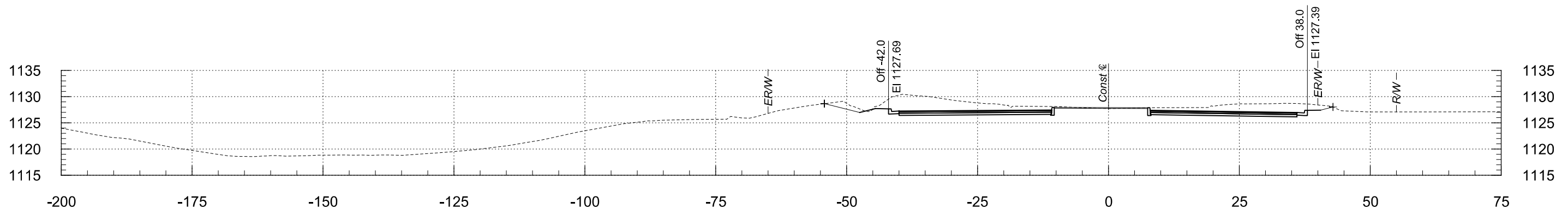
REEMS ROAD STA 51+00 TO STA 52+50

F.H.W.A. REGION	STATE	PROJECT NO.	SHEET NO.	TOTAL SHEETS	RECORD DRAWING
9	AZ	TT0561	81	85	

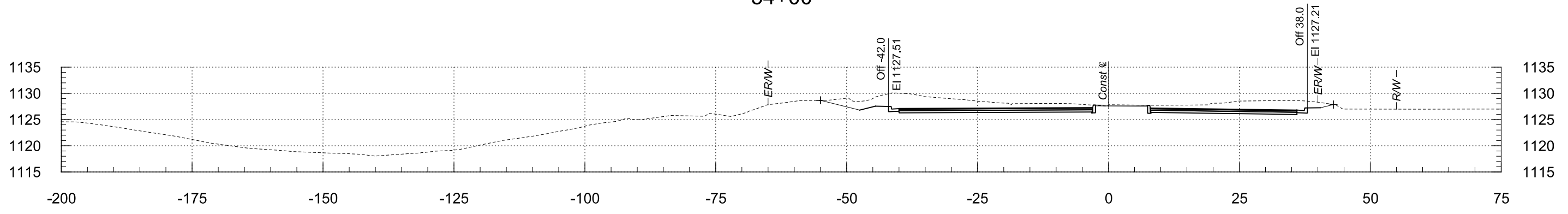
2/19/2026

8:18:53 PM

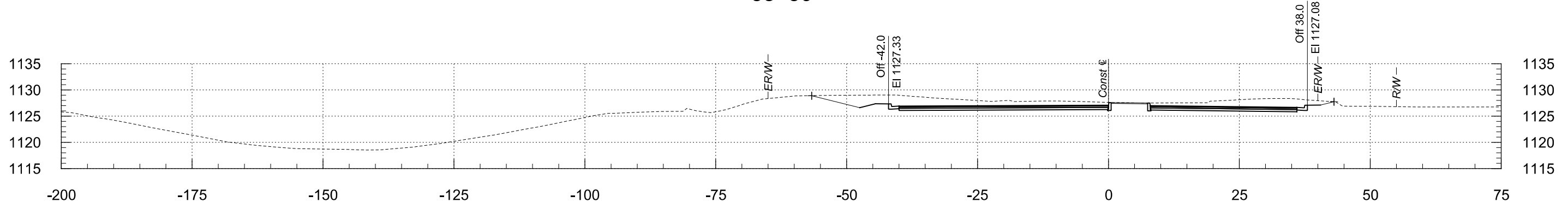
T:\O\TY\In-Plan\221892.00\500_DSGN\dgn\TT0562_BX_XS_Reems.dgn



54+00



53+50



53+00

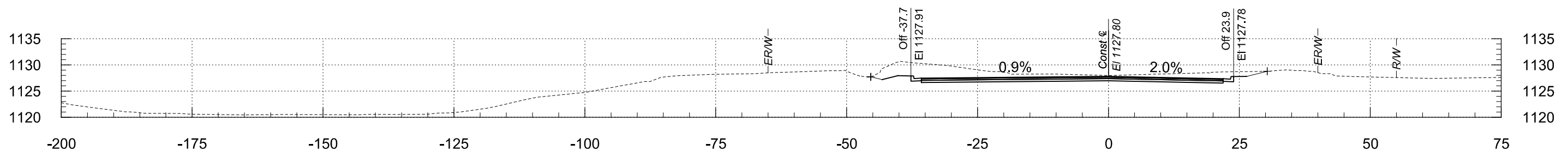
REEMS ROAD STA 53+00 TO STA 54+00

F.H.W.A. REGION	STATE	PROJECT NO.	SHEET NO.	TOTAL SHEETS	RECORD DRAWING
9	AZ	TT0561	82	85	

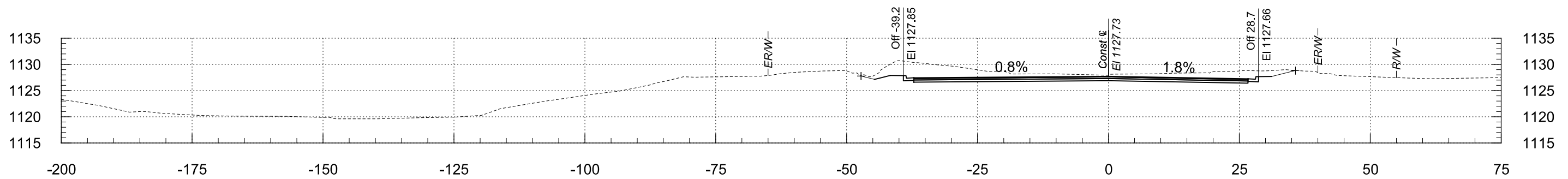
2/19/2026

8:18:53 PM

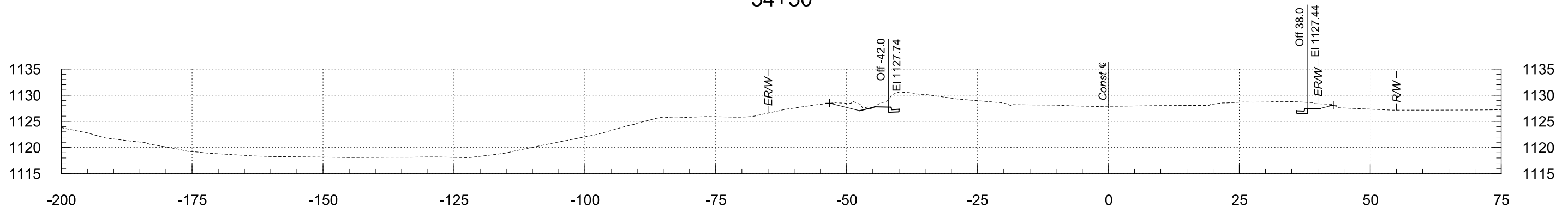
T:\O\TYL\in-PIX\221892.00\500_DSGN\dgn\TT0561_BX_XS_Reems.dgn



54+67



54+50



54+17

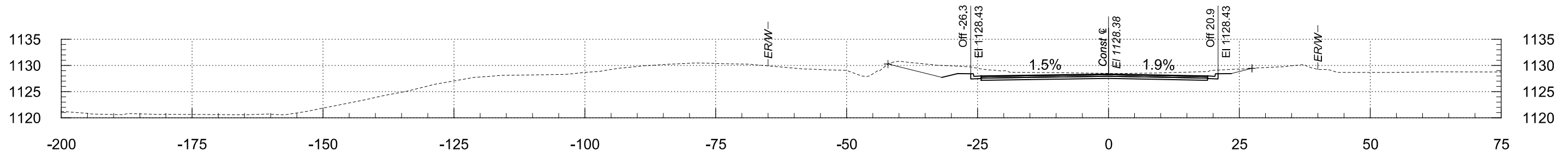
REEMS ROAD STA 54+17 TO STA 54+67

F.H.W.A. REGION	STATE	PROJECT NO.	SHEET NO.	TOTAL SHEETS	RECORD DRAWING
9	AZ	TT0561	83	85	

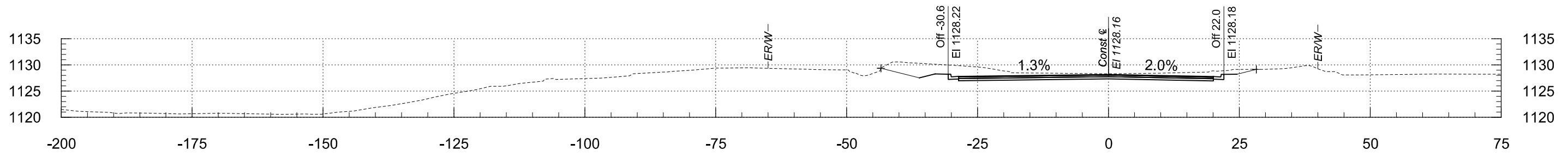
2/19/2026

8:18:54 PM

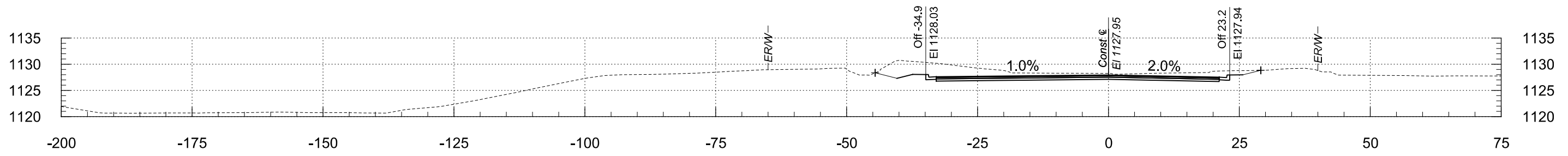
T:\O\TYL\in-PIX\221892.00\500_DSGN\dgn\TT0562_BX_XS_Reems.dgn



56+00



55+50



55+00

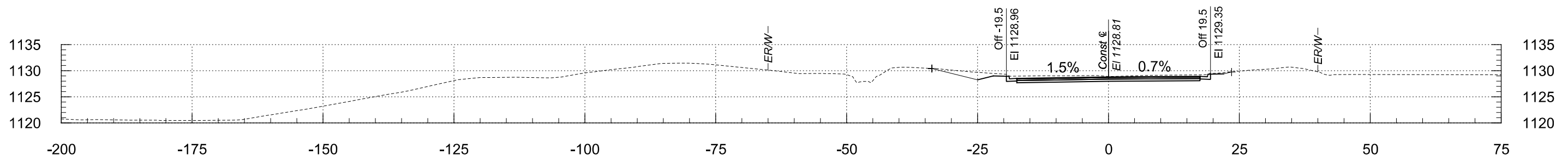
REEMS ROAD STA 55+00 TO STA 56+00

F.H.W.A. REGION	STATE	PROJECT NO.	SHEET NO.	TOTAL SHEETS	RECORD DRAWING
9	AZ	TT0561	84	85	

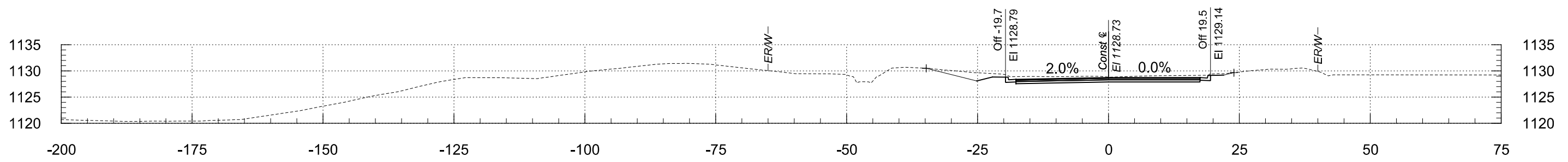
2/19/2026

8:18:54 PM

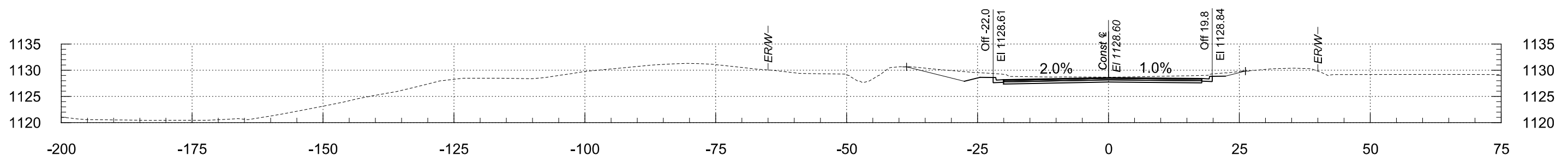
T:\O\TYL\in-PHX\221892.00\500_DSGN\dgn\TT0561_BX_XS_Reems.dgn



57+00



56+80



56+50

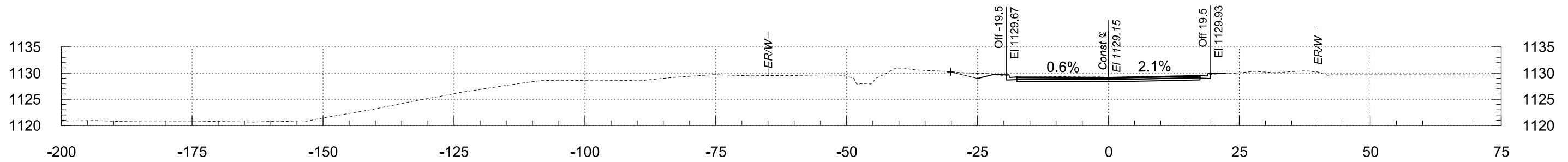
REEMS ROAD STA 56+50 TO STA 57+00

F.H.W.A. REGION	STATE	PROJECT NO.	SHEET NO.	TOTAL SHEETS	RECORD DRAWING
9	AZ	TT0561	85	85	

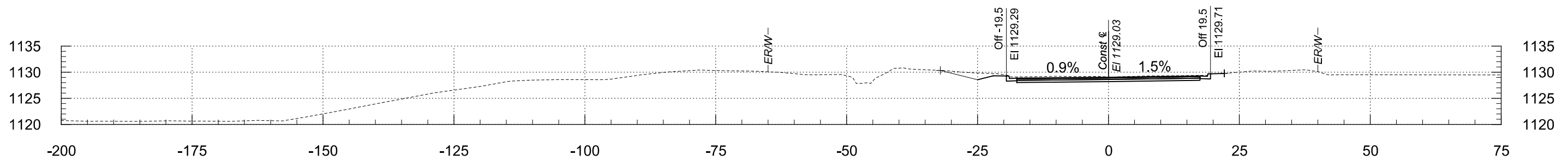
2/19/2026

8:18:54 PM

T:\O\TYL\in-PHX\221892.00\500_DSGN\dgn\TT0561_BX_XS_Reems.dgn



57+77



57+50

REEMS ROAD STA 57+50 TO STA 57+77