

STATE OF ARIZONA
DEPARTMENT OF TRANSPORTATION
PROJECT DELIVERY AND OPERATIONS DIVISION
PROJECT PLANS



CITY OF CASA GRANDE

**THORNTON ROAD; SR 84 - PETERS RD
ROAD WIDENING**

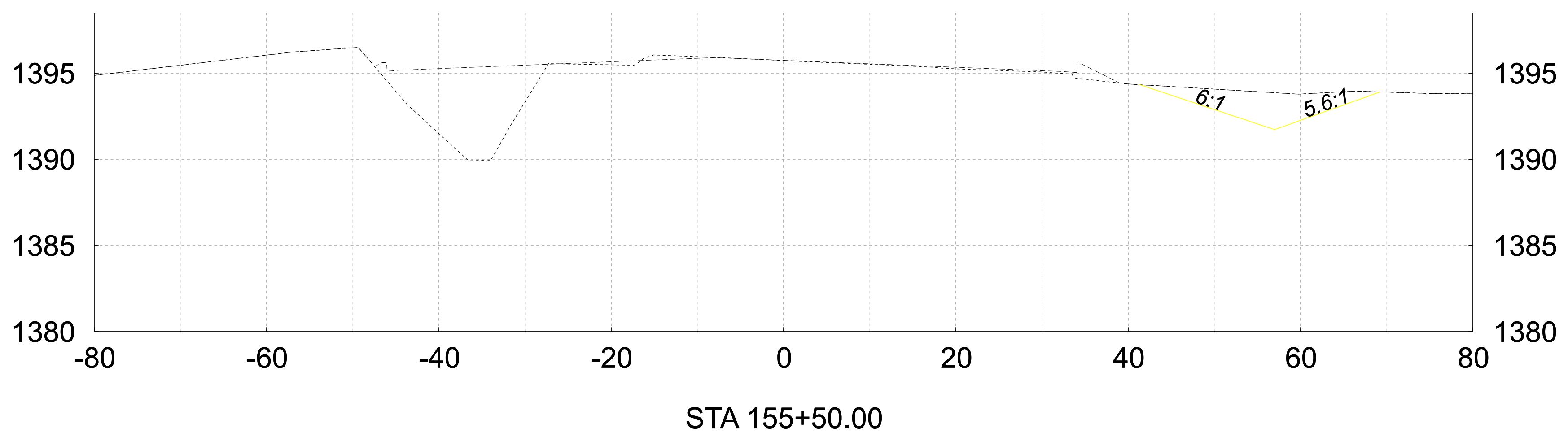
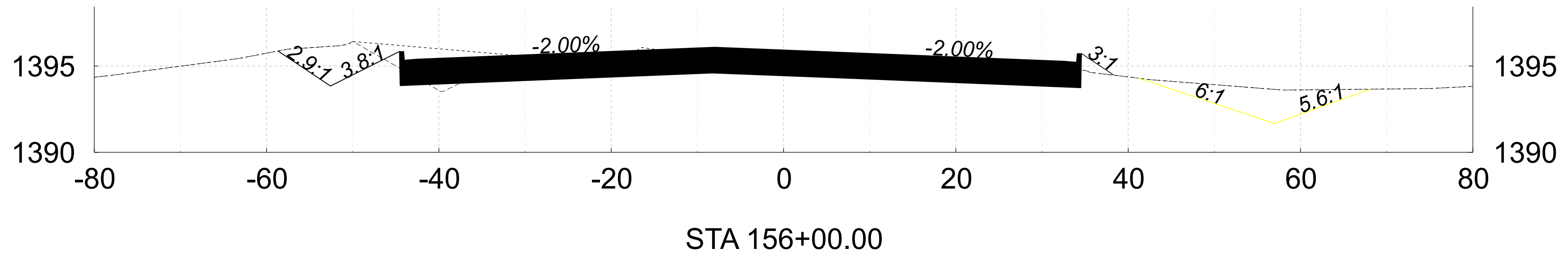
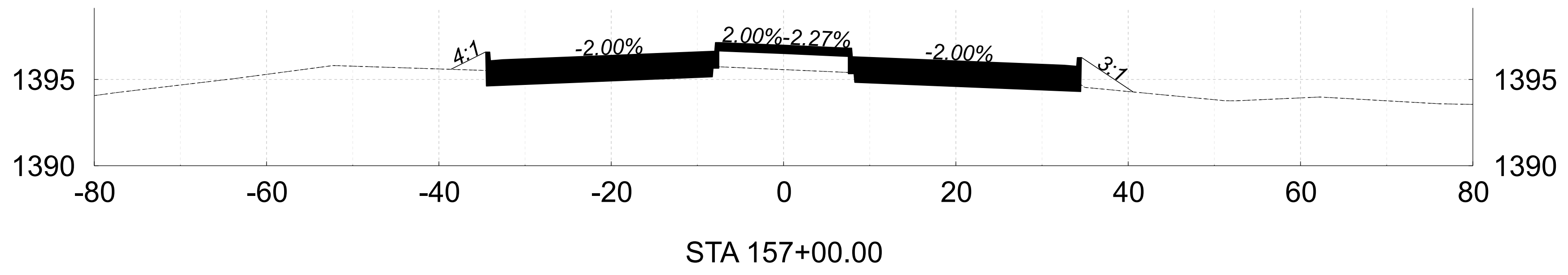
ROADWAY CROSS SECTIONS

PROJECT NO. 0000 PN CG T0530 01C
FEDERAL AID NO. CSG-0(214)T

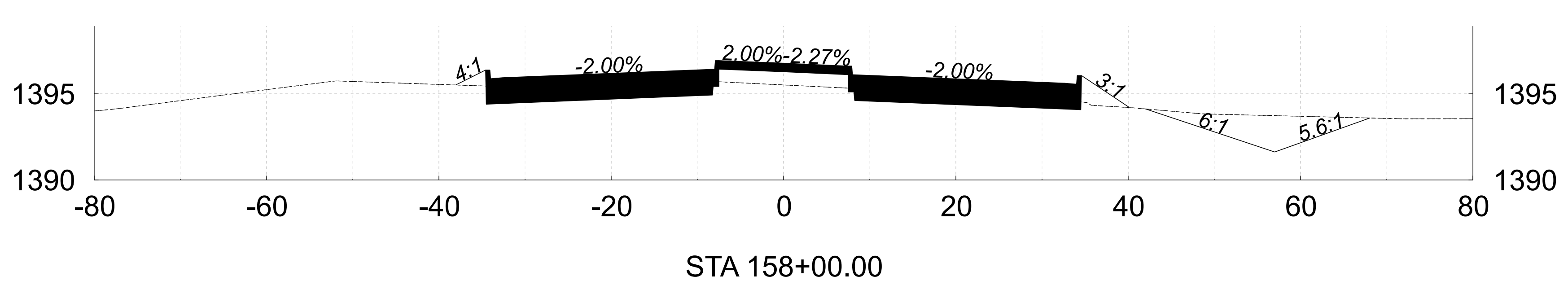
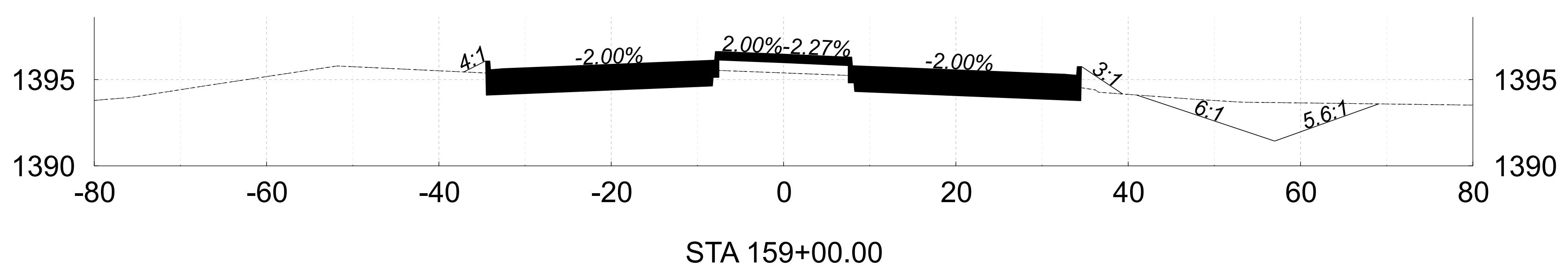
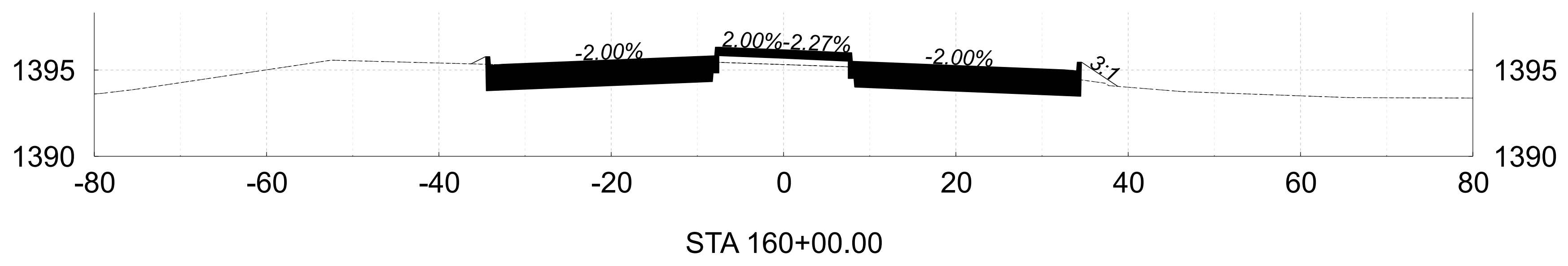
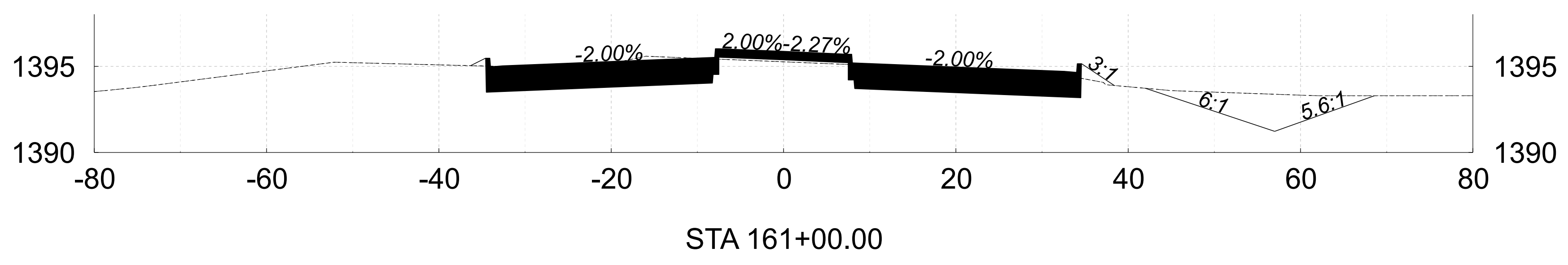
ARIZONA DEPARTMENT OF TRANSPORTATION
PROJECT DELIVERY AND OPERATIONS DIVISION
AUDRA MERRICK, P.E., STATE ENGINEER

REC. DWGS. DATA	REC. DWG. DATE	OF
--------------------	----------------	----

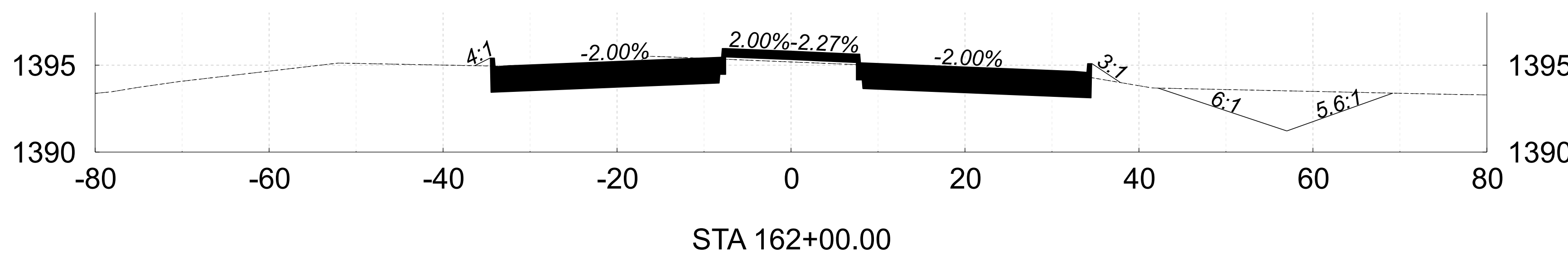
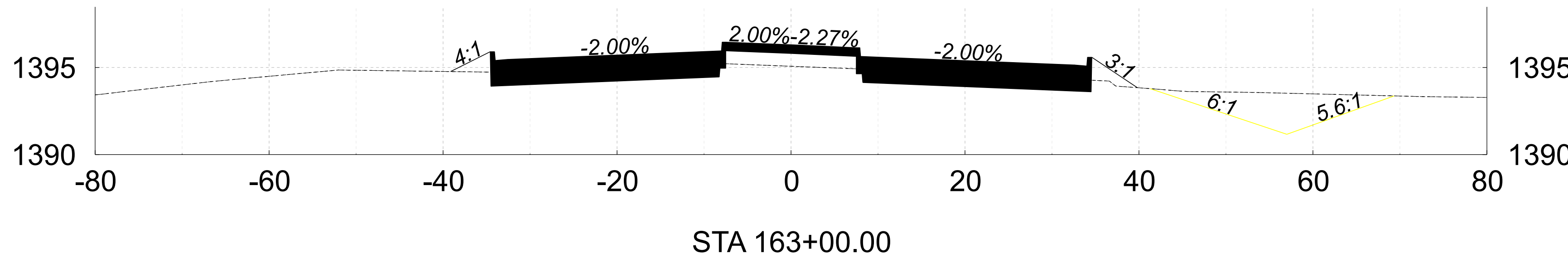
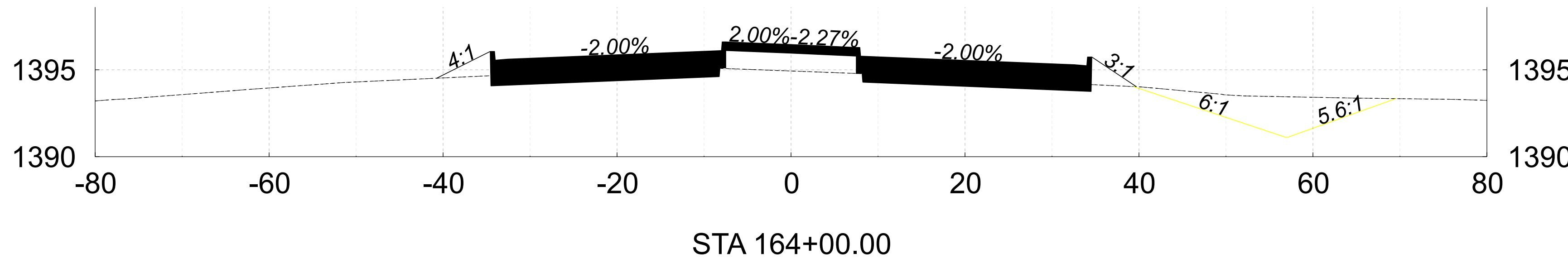
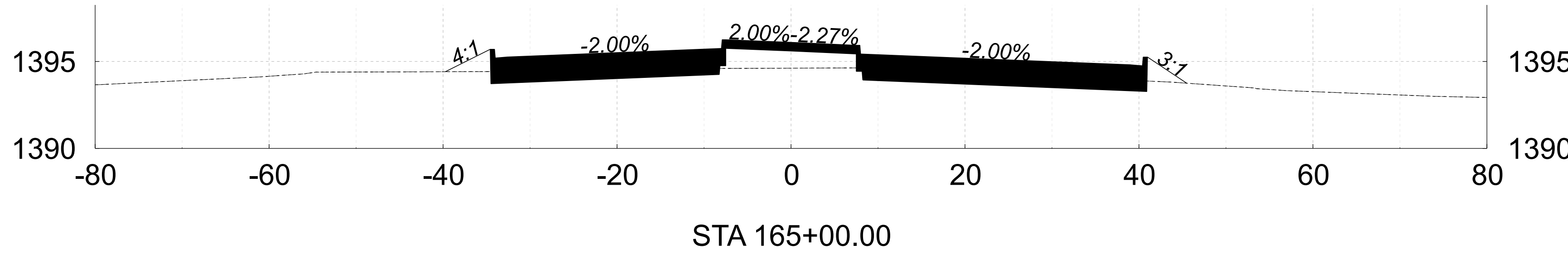
SURVEY NO. FINISHED PLANS REVISIONS LOCATION DATE
 SURVEY NO. FINISHED PLANS REVISIONS LOCATION DATE
 SURVEY NO. FINISHED PLANS REVISIONS LOCATION DATE



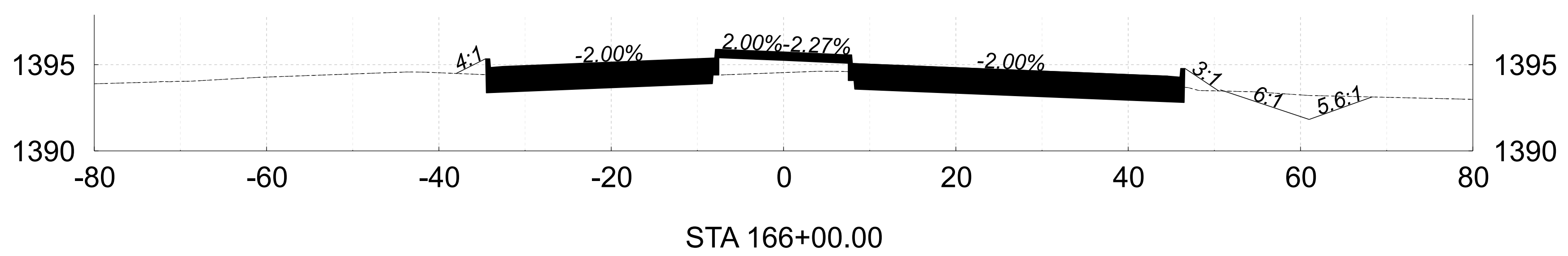
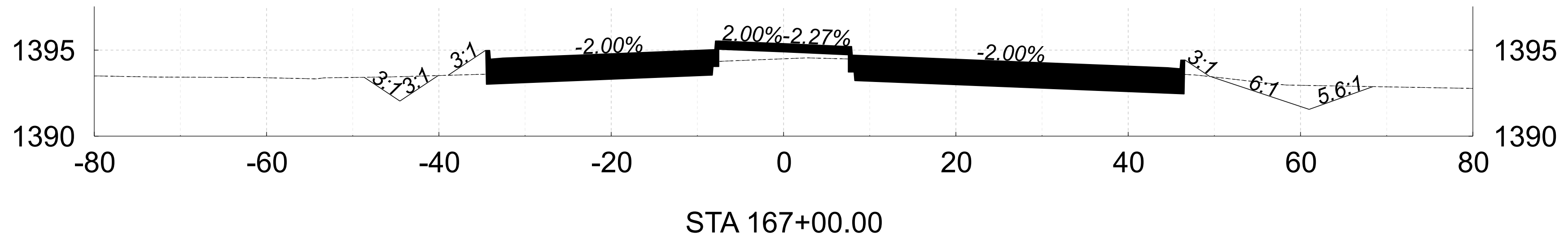
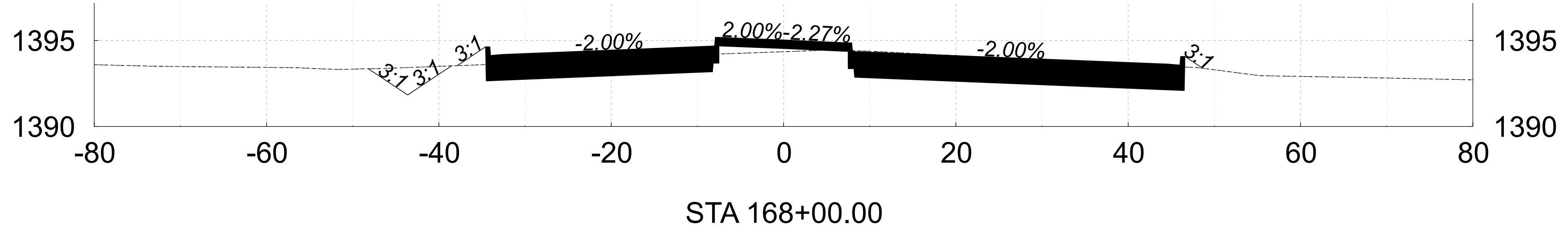
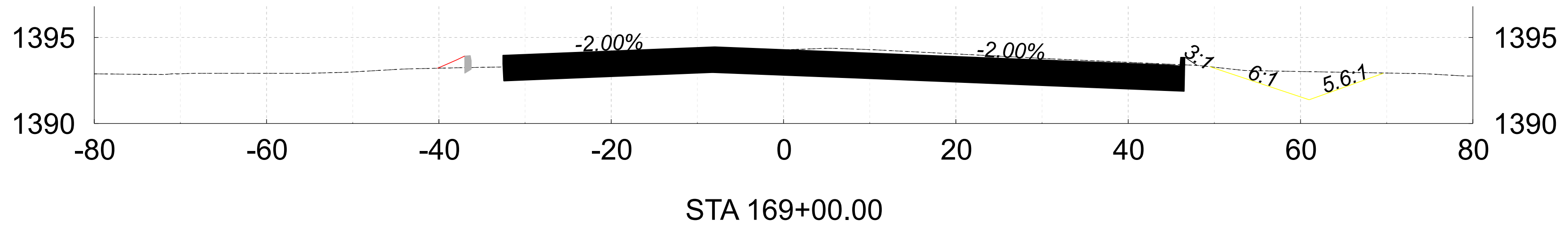
SURVEY NO. | FINISHED PLANS | REVISIONS | LOCATION | DATE | SURVEY NO. | FINISHED PLANS | REVISIONS | LOCATION | DATE | SURVEY NO. | FINISHED PLANS | REVISIONS | LOCATION | DATE



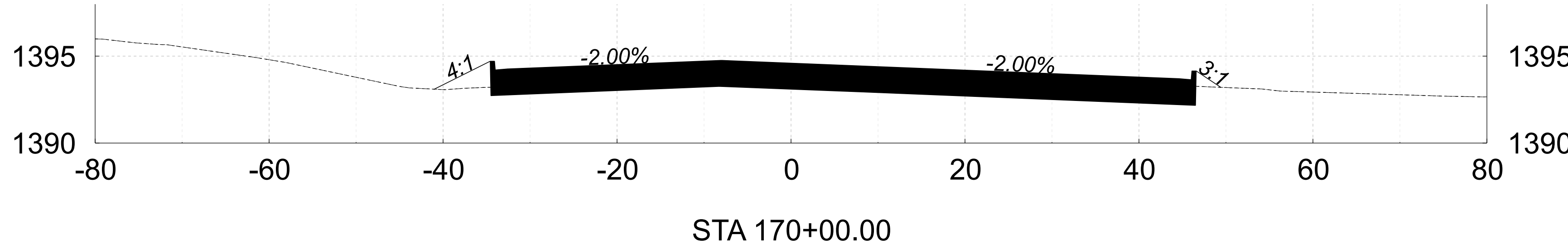
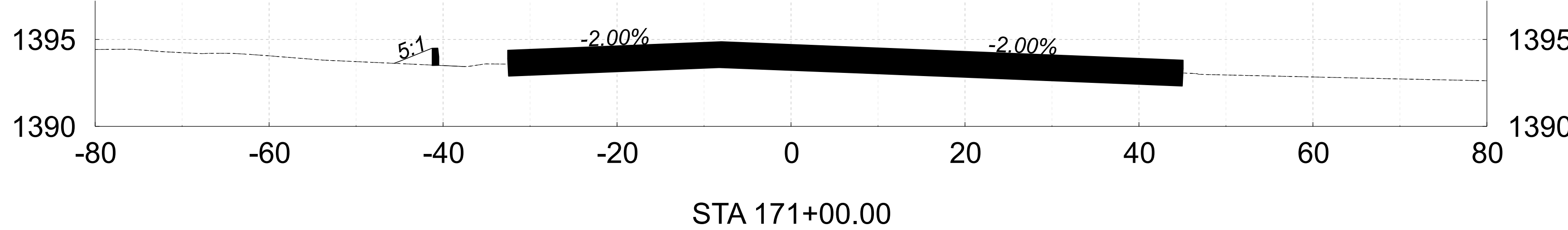
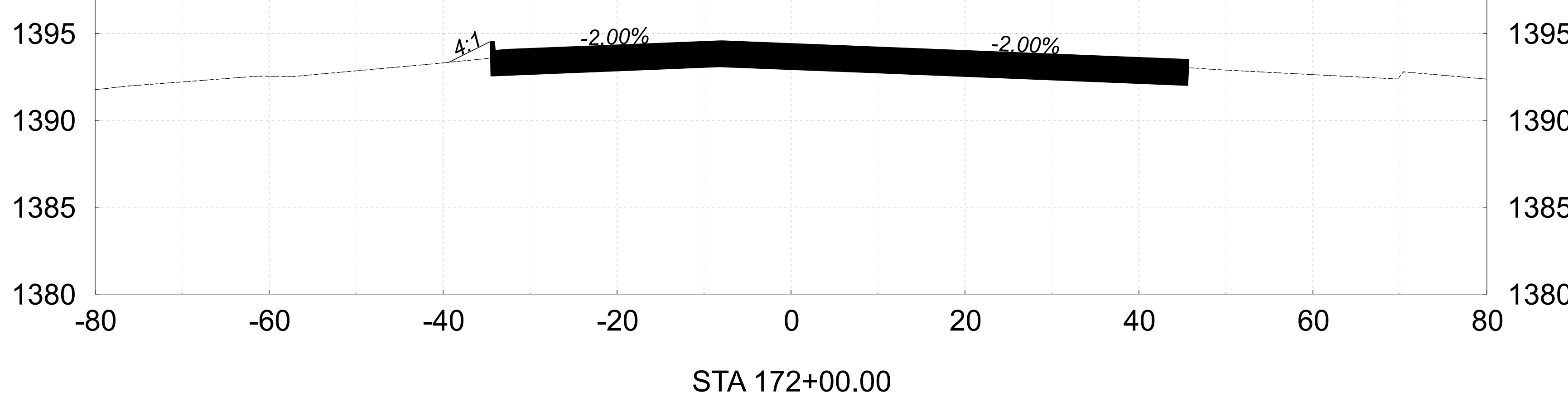
SURVEY NO. FINISHED PLANS REVISIONS LOCATION DATE SURVEY NO. FINISHED PLANS REVISIONS LOCATION DATE SURVEY NO. FINISHED PLANS REVISIONS LOCATION DATE SURVEY NO. FINISHED PLANS REVISIONS LOCATION DATE



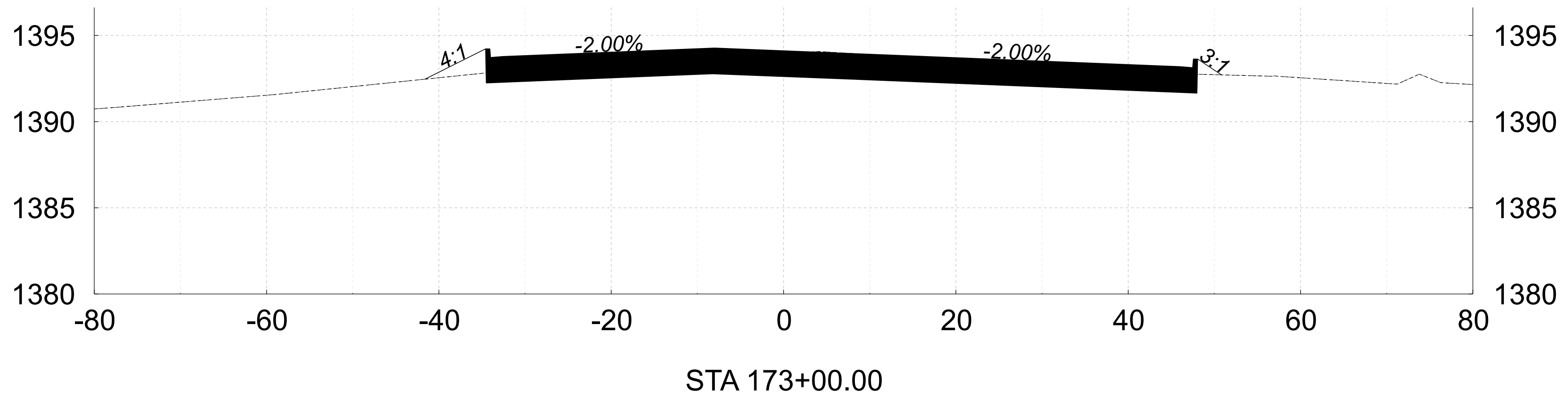
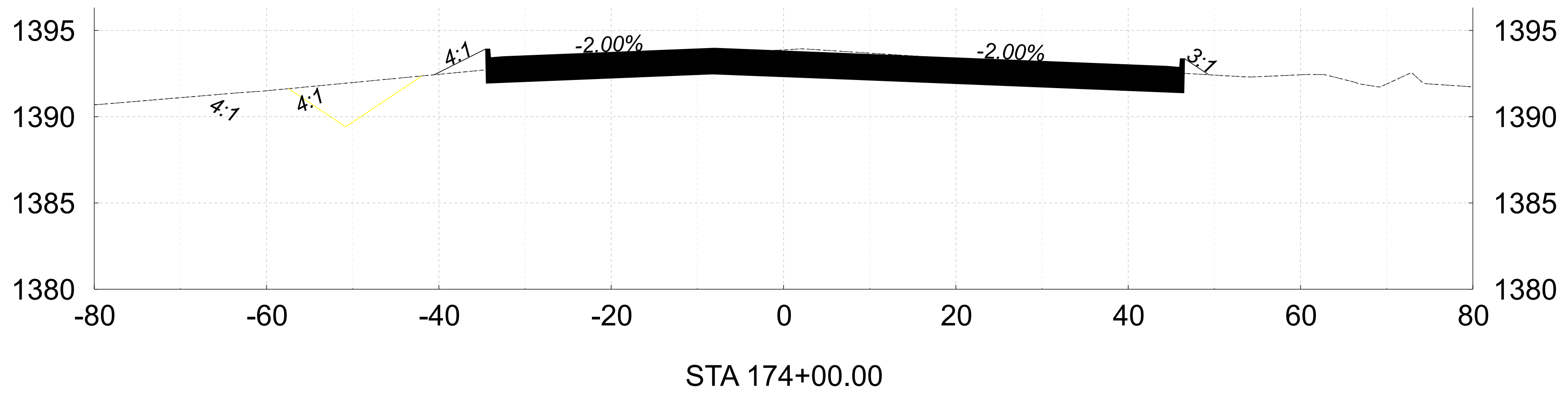
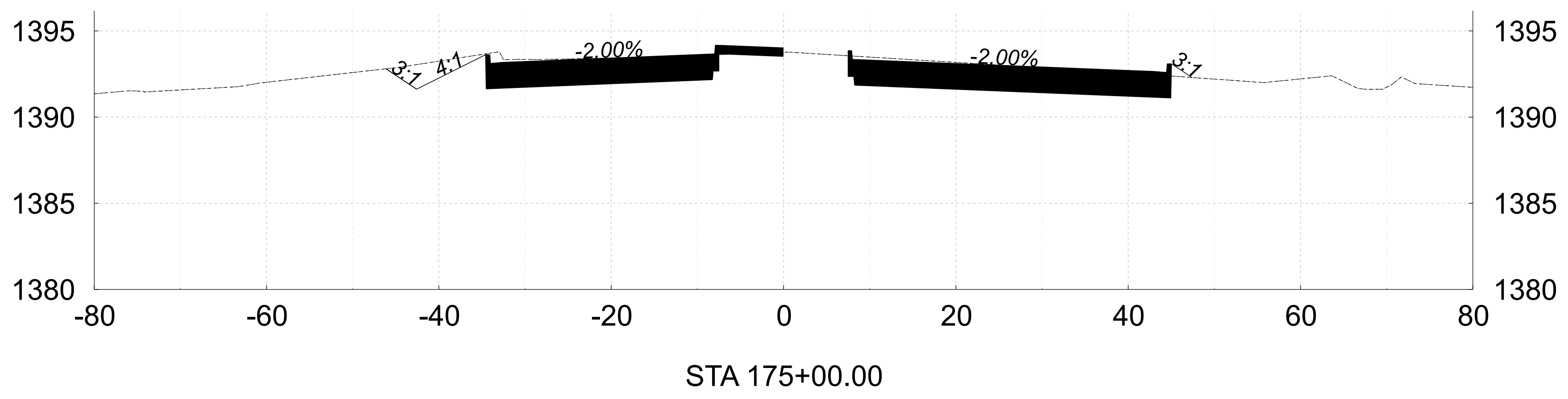
SURVEY NO. | FINISHED PLANS | REVISIONS | LOCATION | DATE | SURVEY NO. | FINISHED PLANS | REVISIONS | LOCATION | DATE | SURVEY NO. | FINISHED PLANS | REVISIONS | LOCATION | DATE



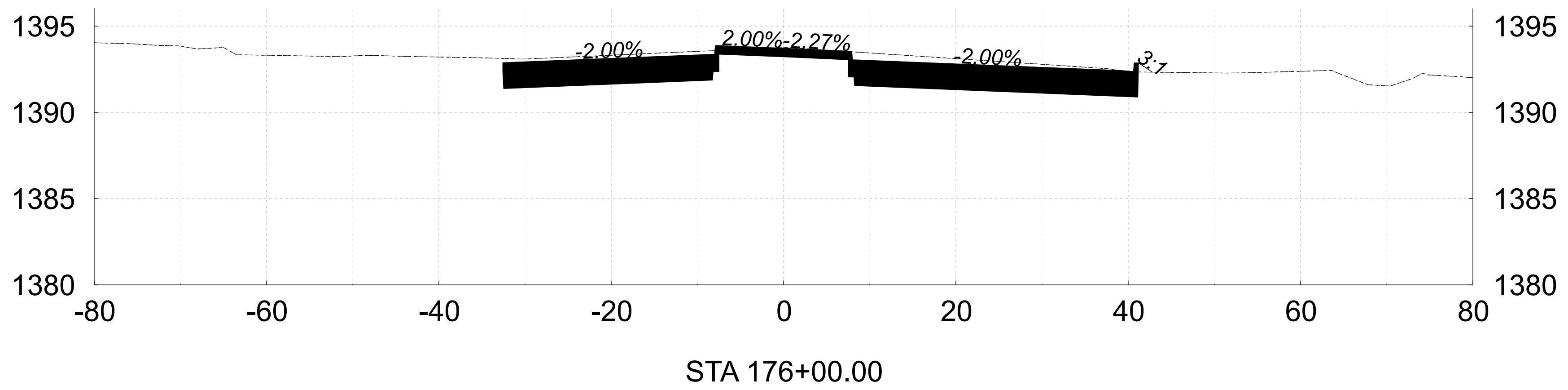
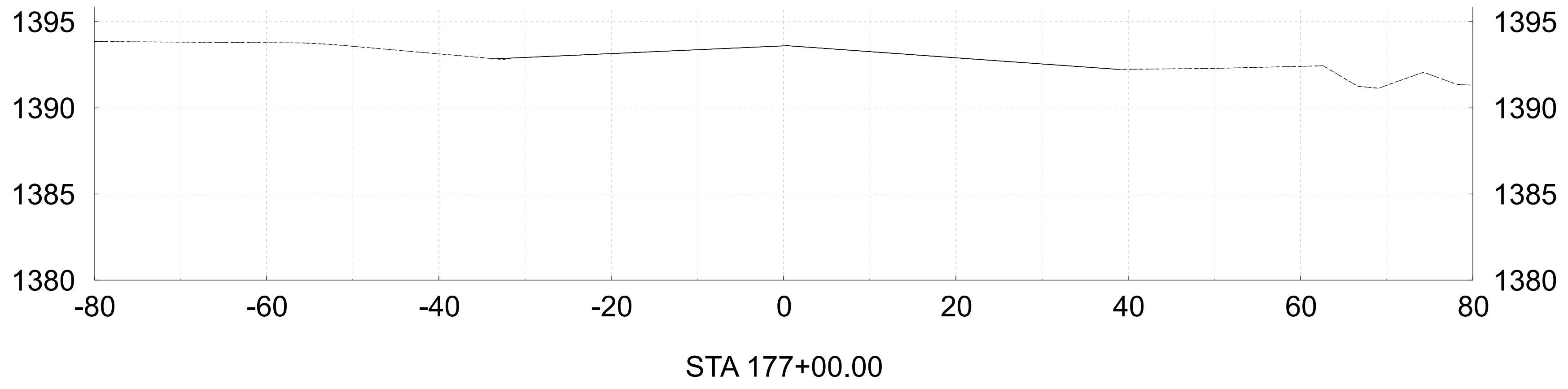
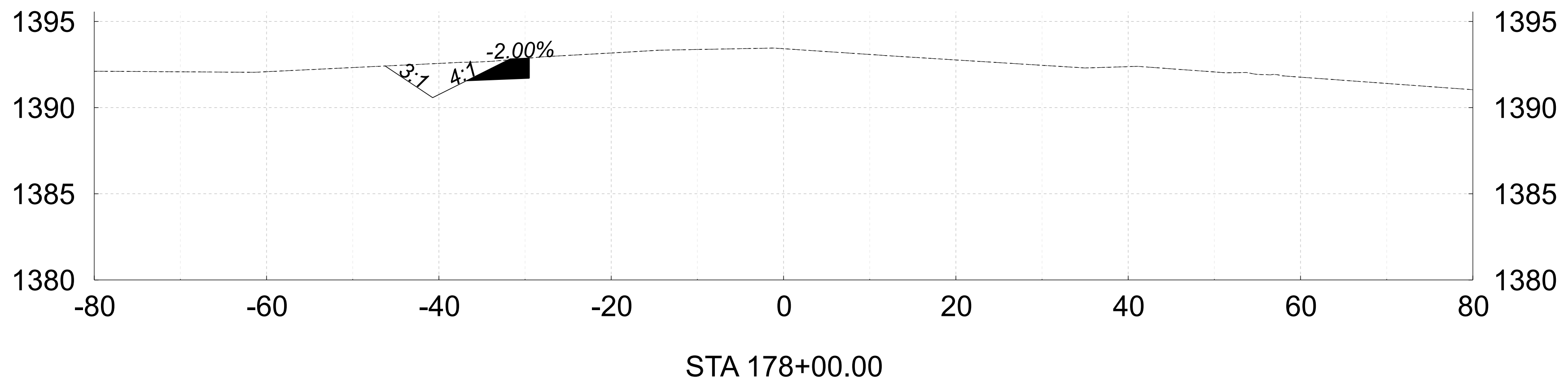
SURVEY NO. | FINISHED PLANS | REVISIONS | LOCATION | DATE | SURVEY NO. | FINISHED PLANS | REVISIONS | LOCATION | DATE | SURVEY NO. | FINISHED PLANS | REVISIONS | LOCATION | DATE



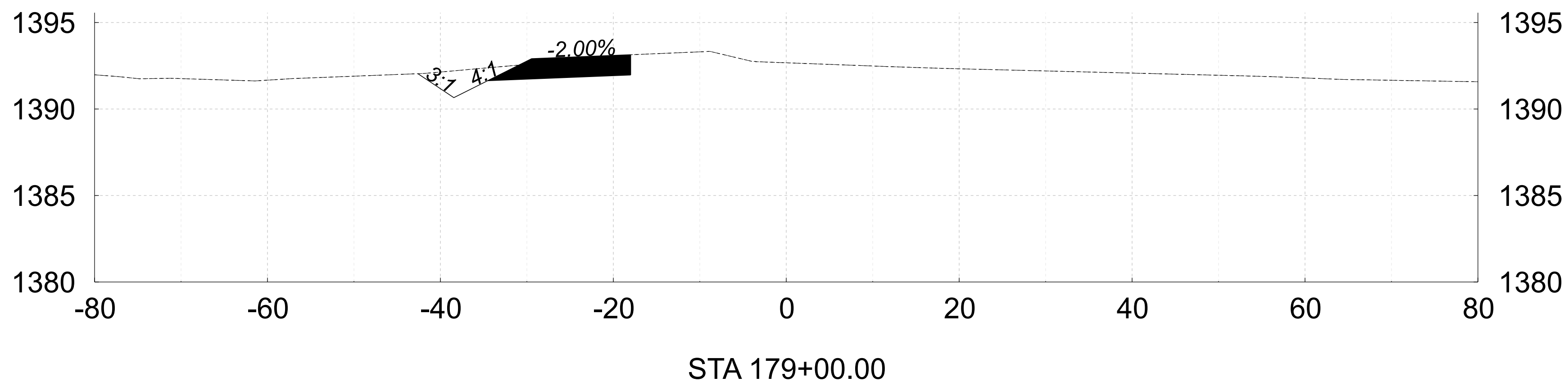
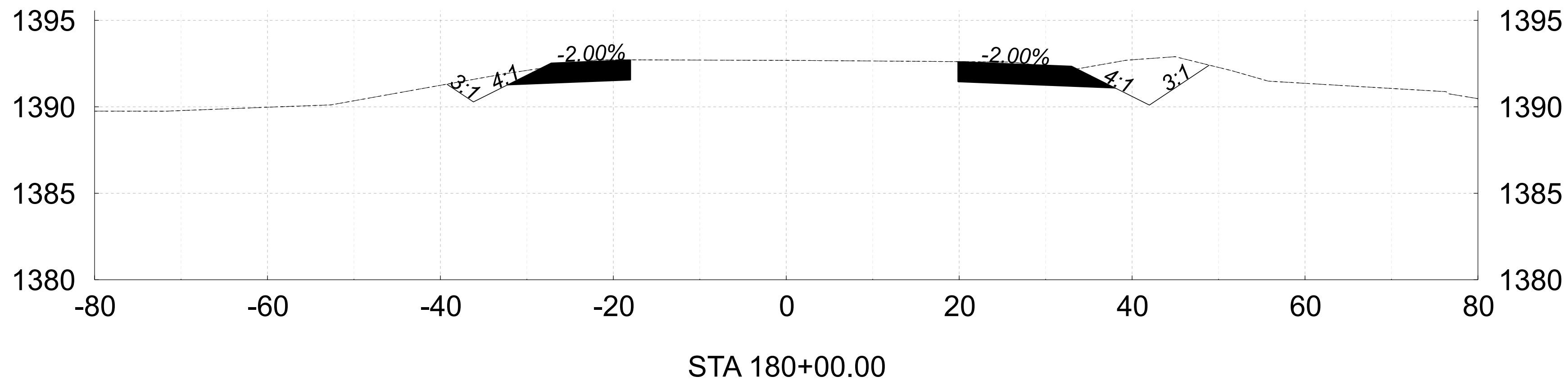
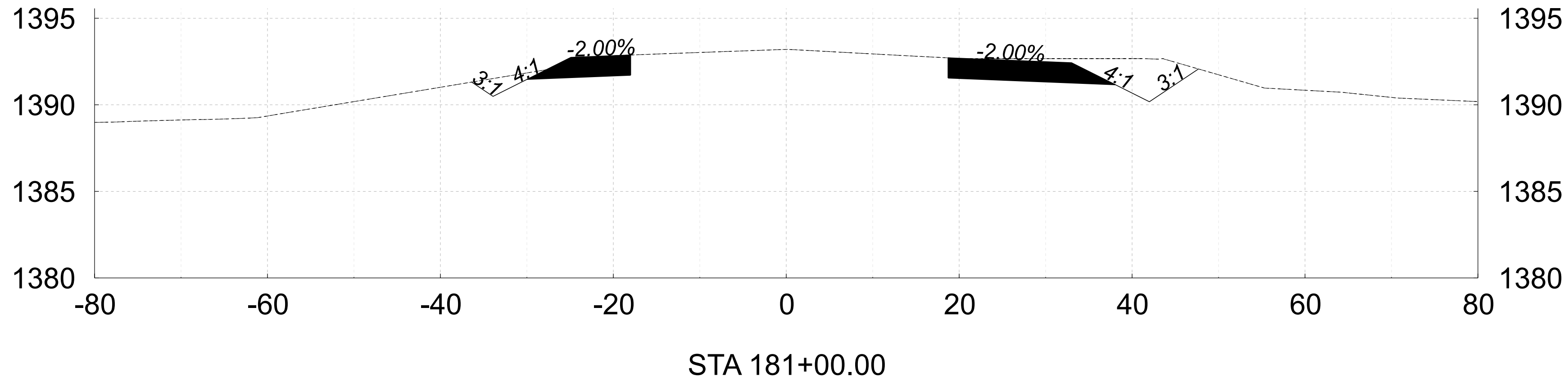
SURVEY NO. FINISHED PLANS REVISIONS LOCATION DATE SURVEY NO. FINISHED PLANS REVISIONS LOCATION DATE SURVEY NO. FINISHED PLANS REVISIONS LOCATION DATE SURVEY NO. FINISHED PLANS REVISIONS LOCATION DATE



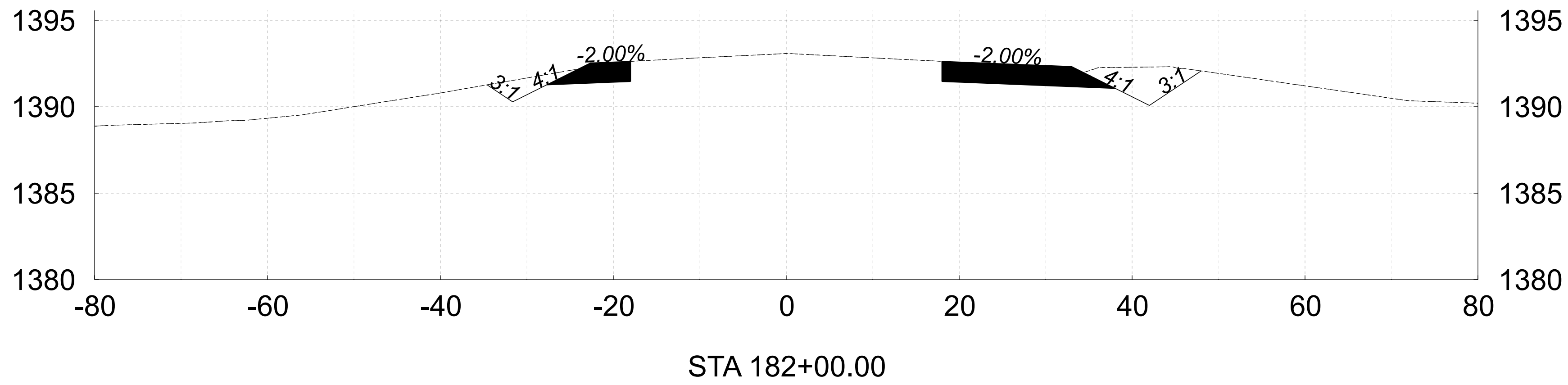
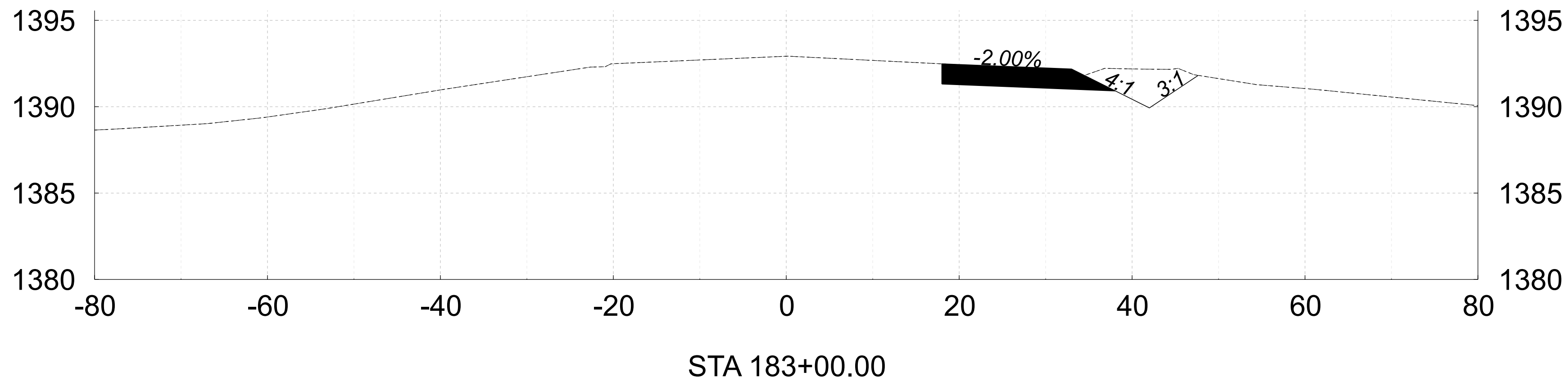
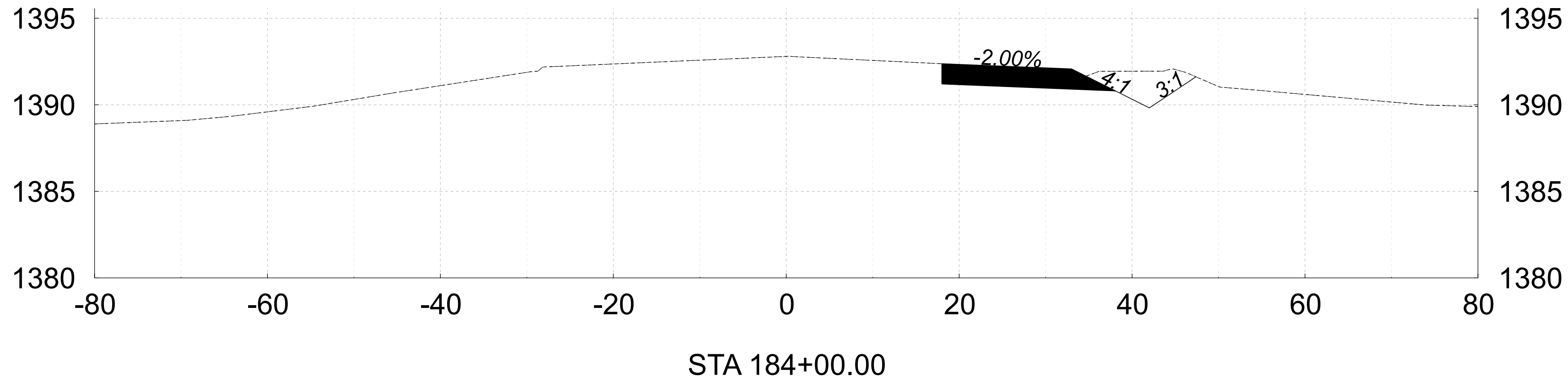
SURVEY NO. FINISHED PLANS REVISIONS DATE SURVEY NO. FINISHED PLANS REVISIONS DATE LOCATION REVISIONS DATE SURVEY NO. FINISHED PLANS REVISIONS DATE



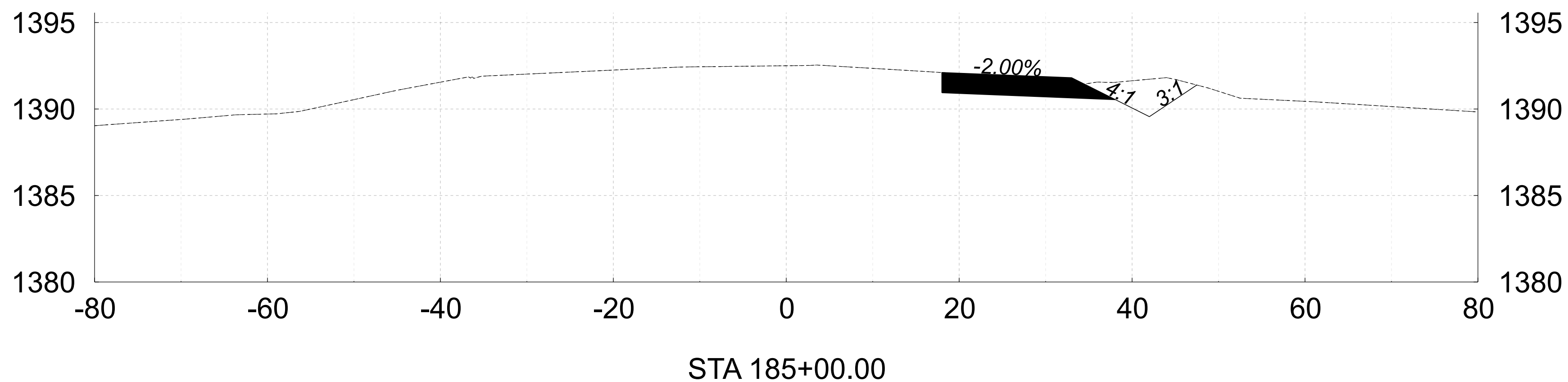
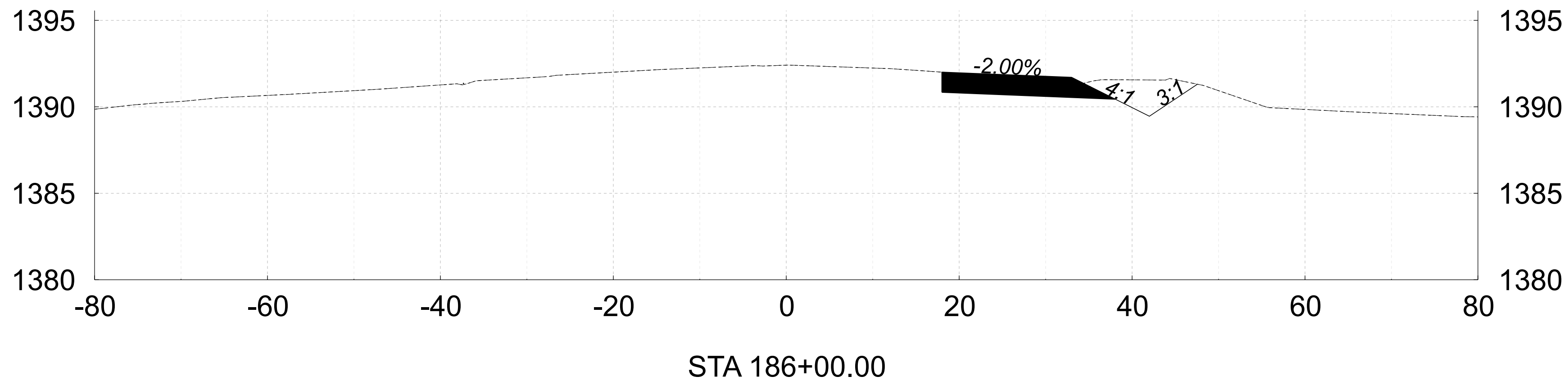
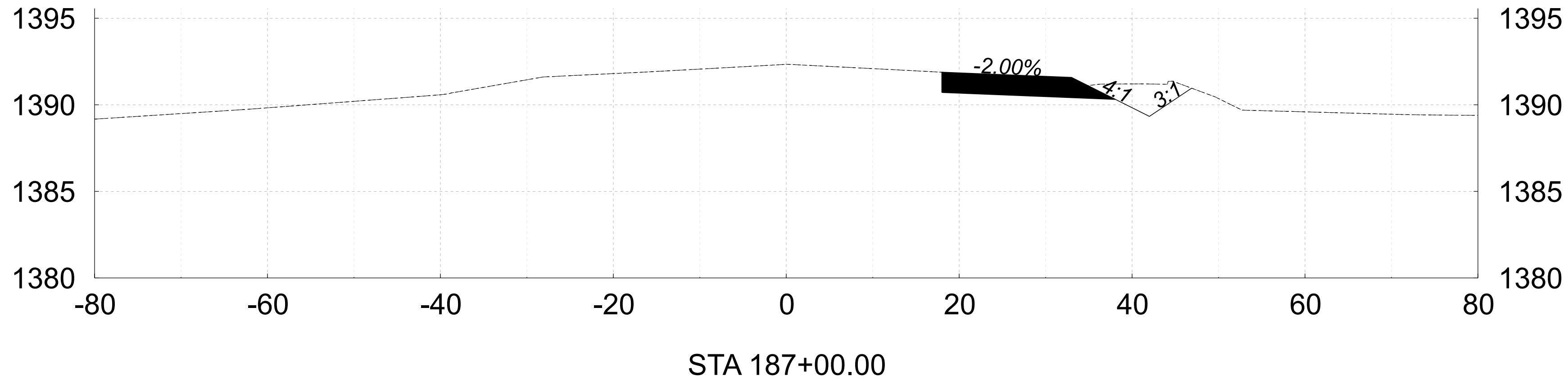
SURVEY NO. FINISHED PLANS REVISIONS DATE LOCATION DATE SURVEY NO. FINISHED PLANS REVISIONS DATE



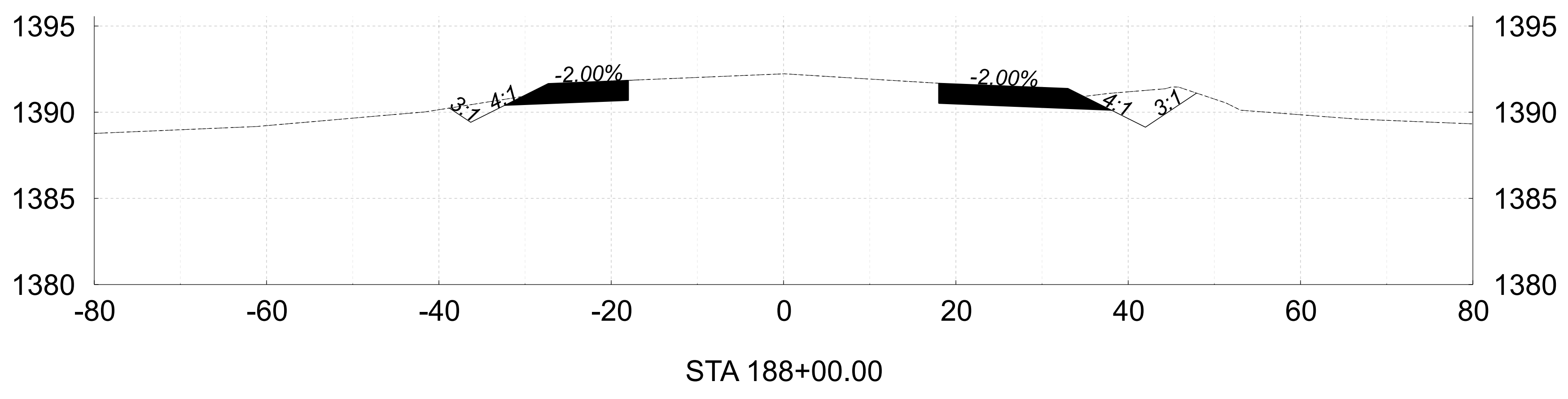
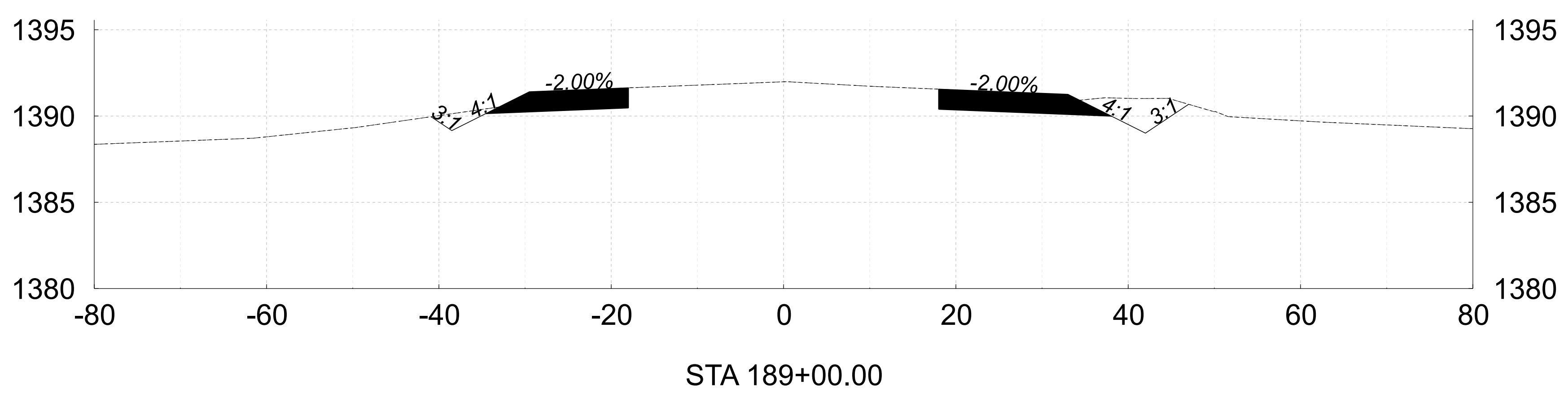
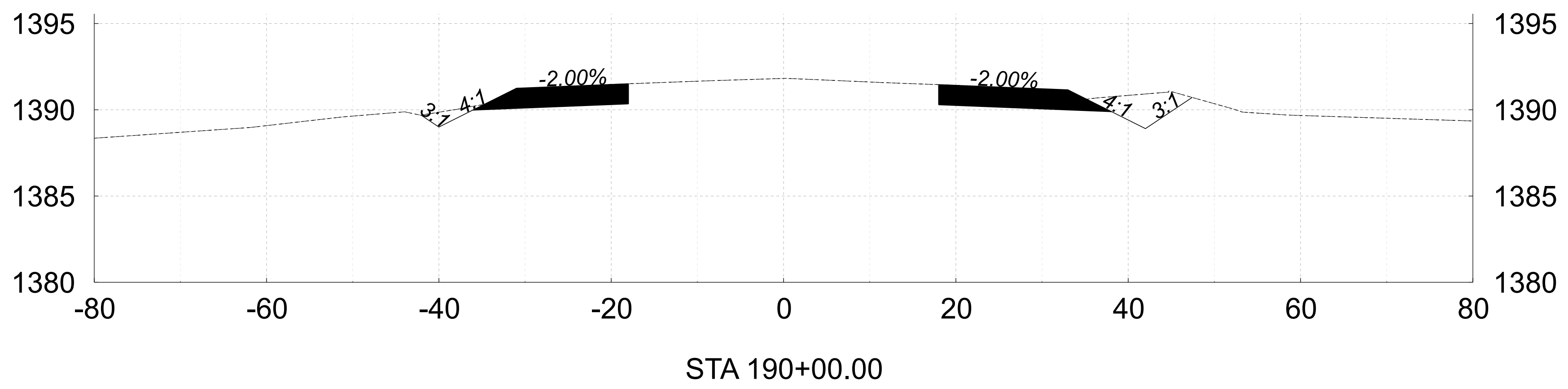
SURVEY NO. FINISHED PLANS REVISIONS LOCATION DATE
 SURVEY NO. FINISHED PLANS REVISIONS LOCATION DATE
 SURVEY NO. FINISHED PLANS REVISIONS LOCATION DATE



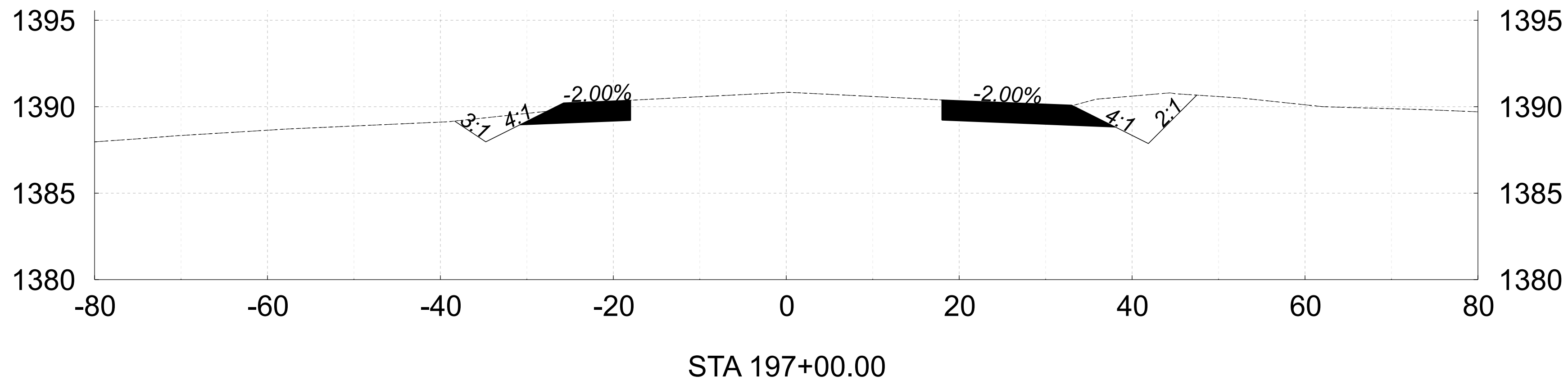
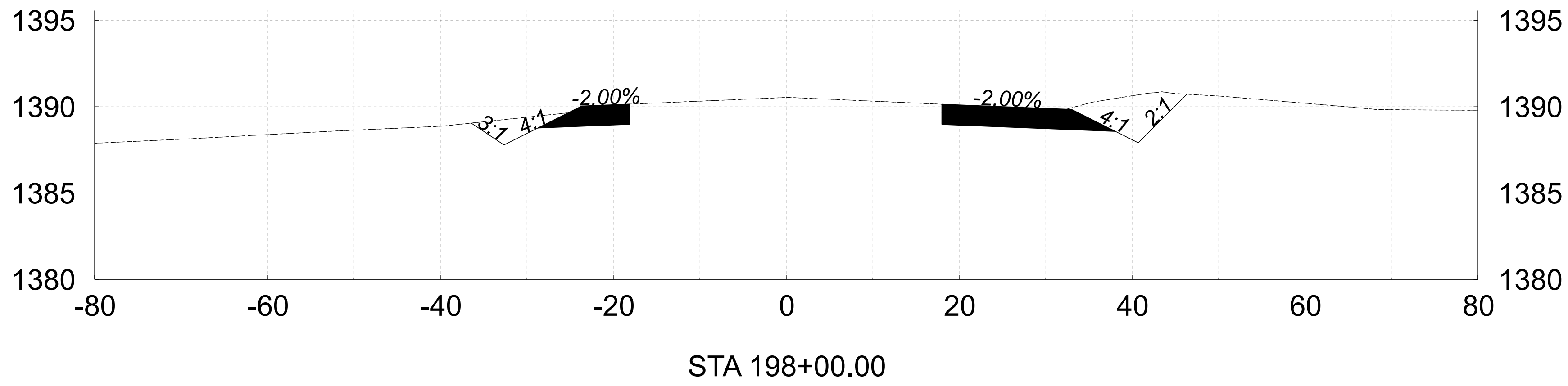
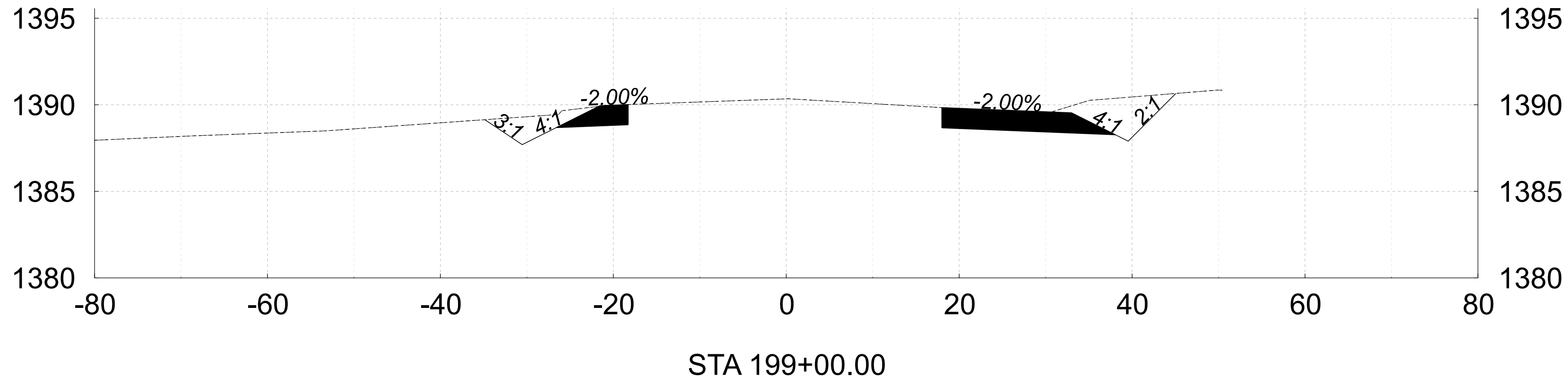
SURVEY NO. FINISHED PLANS REVISIONS LOCATION DATE
 SURVEY NO. FINISHED PLANS REVISIONS LOCATION DATE
 SURVEY NO. FINISHED PLANS REVISIONS LOCATION DATE



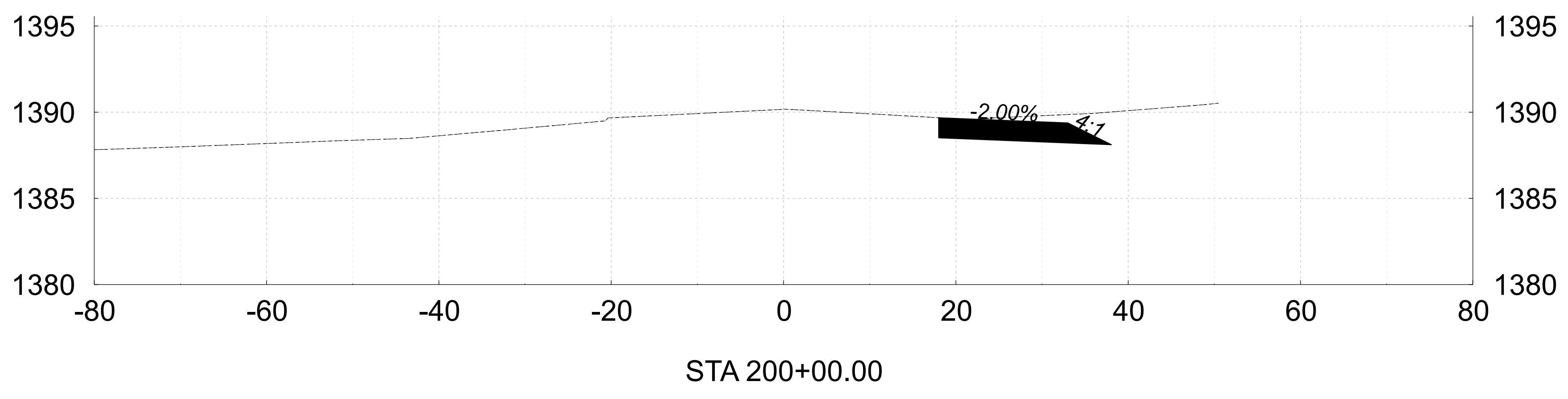
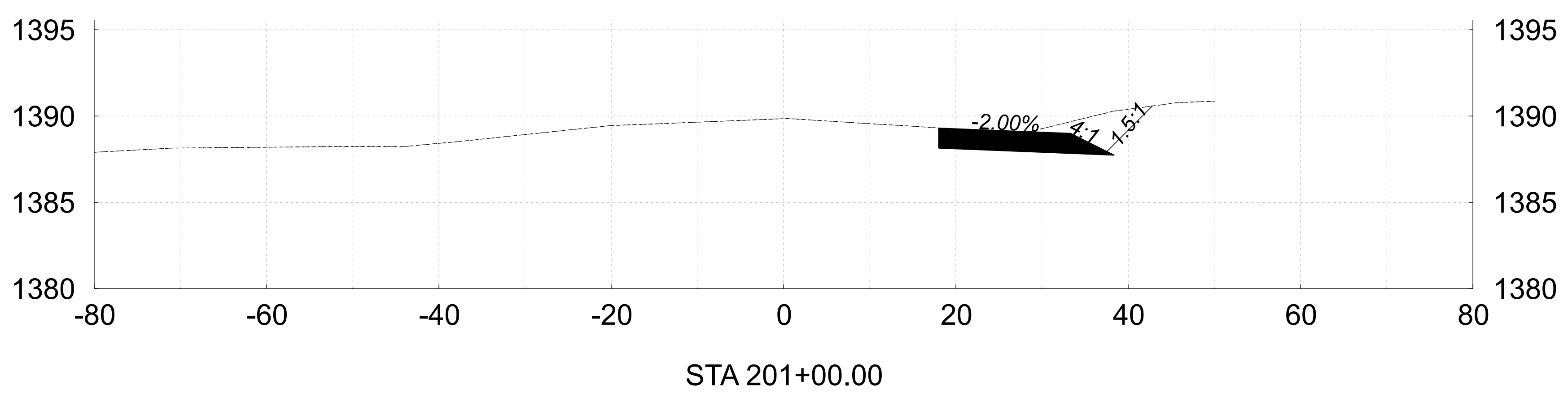
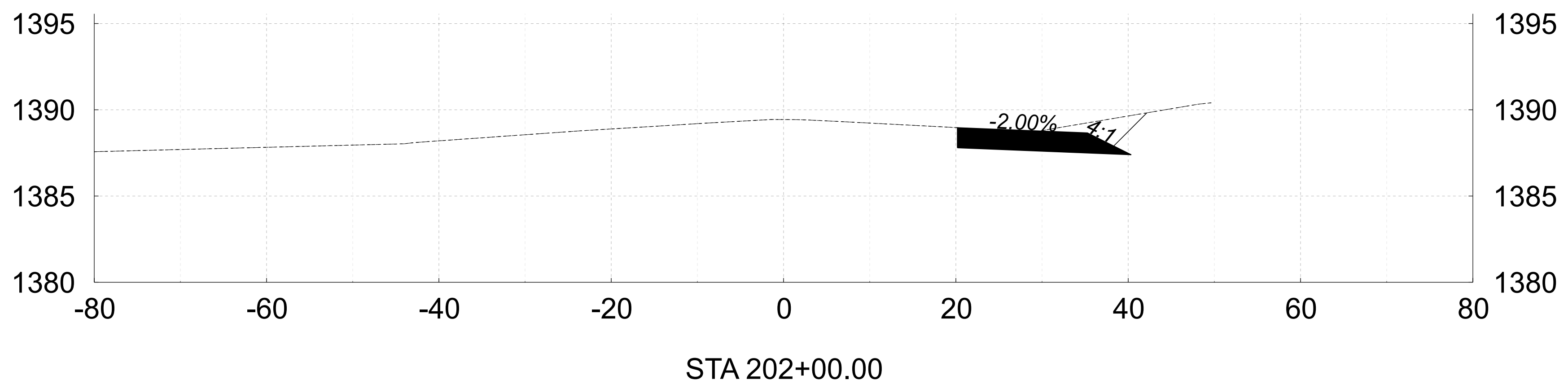
SURVEY NO. FINISHED PLANS REVISIONS DATE SURVEY NO. FINISHED PLANS REVISIONS DATE SURVEY NO. FINISHED PLANS REVISIONS DATE



SURVEY NO. FINISHED PLANS REVISIONS LOCATION DATE
 SURVEY NO. FINISHED PLANS REVISIONS LOCATION DATE
 SURVEY NO. FINISHED PLANS REVISIONS LOCATION DATE



SURVEY NO. FINISHED PLANS REVISIONS LOCATION DATE
 SURVEY NO. FINISHED PLANS REVISIONS LOCATION DATE
 SURVEY NO. FINISHED PLANS REVISIONS LOCATION DATE



SURVEY NO. | DATE | FINISHED PLANS | REVISIONS | LOCATION | DATE

